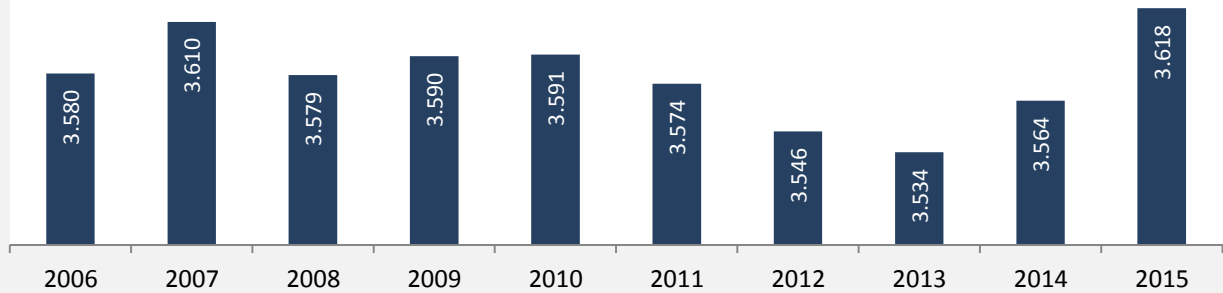


Wallhausen - Bevölkerung

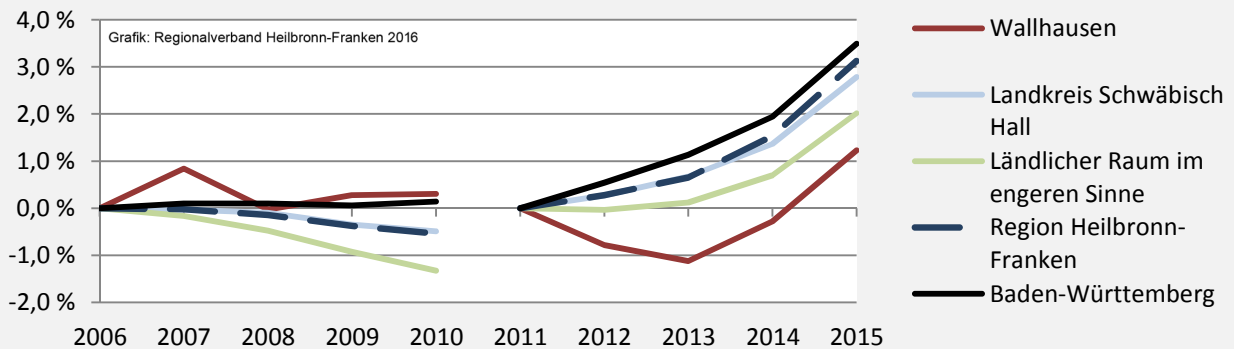
Bevölkerungsstand in Wallhausen (2006 bis 2015)

Grafik: Regionalverband Heilbronn-Franken 2016

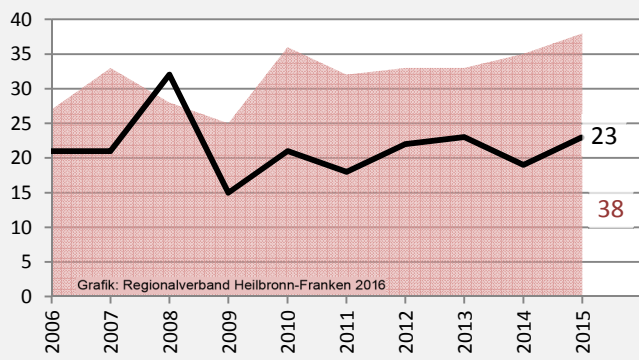


Bevölkerungsentwicklung in Wallhausen (seit 2006)

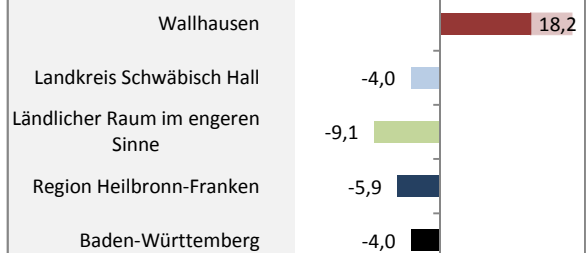
Grafik: Regionalverband Heilbronn-Franken 2016



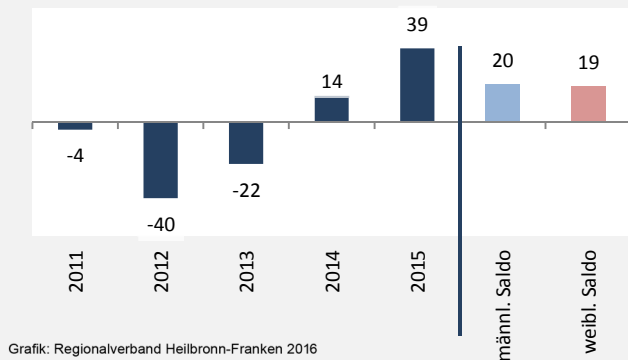
Geburten und Sterbefälle in Wallhausen



5-Jahres-Wertung (2011 - 2015): natürliche Bevölkerungsentwicklung pro 1.000 Einwohner

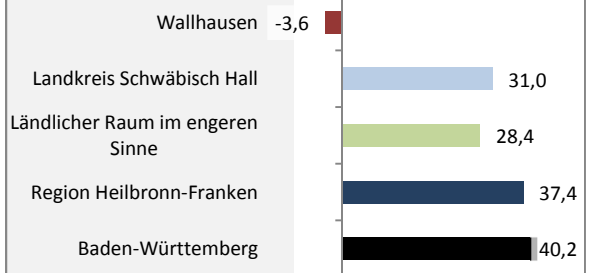


Wanderungssaldi Wallhausen



Grafik: Regionalverband Heilbronn-Franken 2016

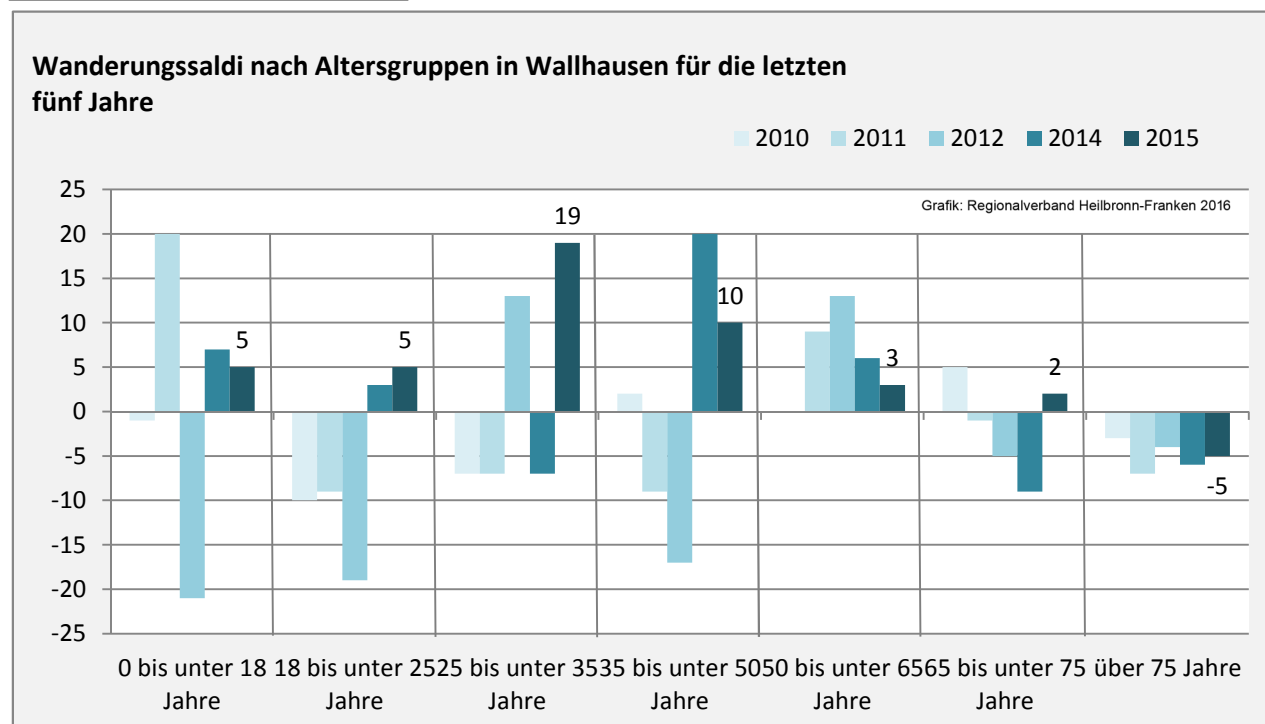
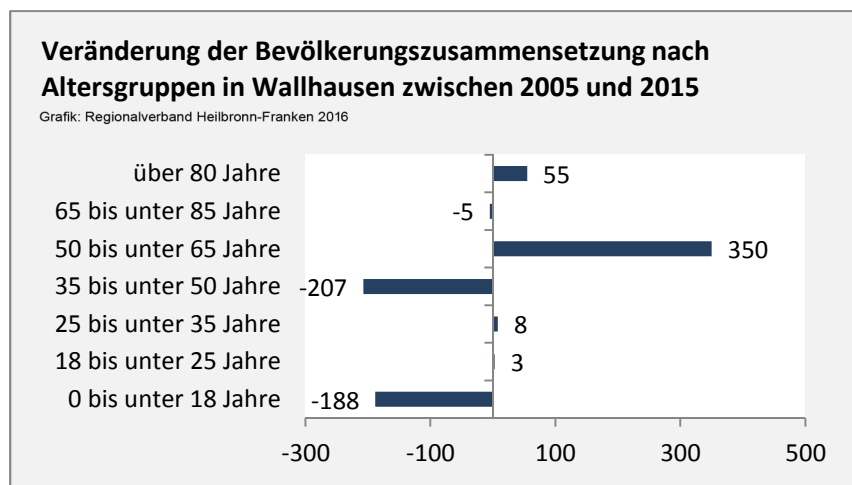
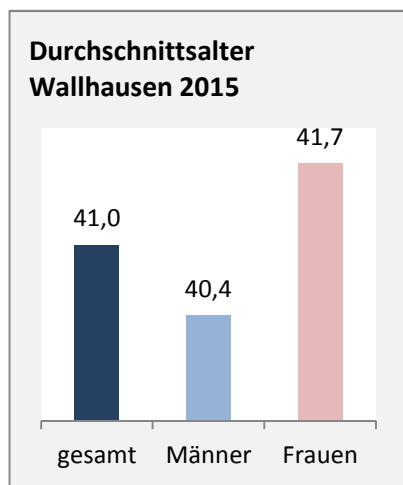
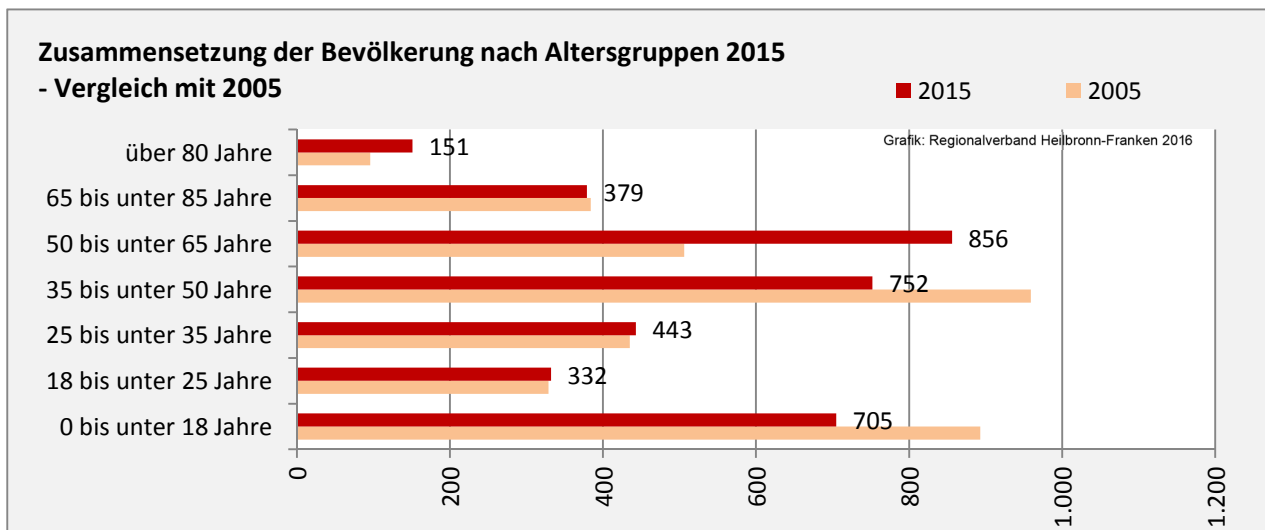
5-Jahres-Wertung (2011 - 2015): Wanderungsgewinne bzw. -verluste pro 1.000 Einwohner



Datengrundlage: Landesamt für Statistik Baden-Württemberg

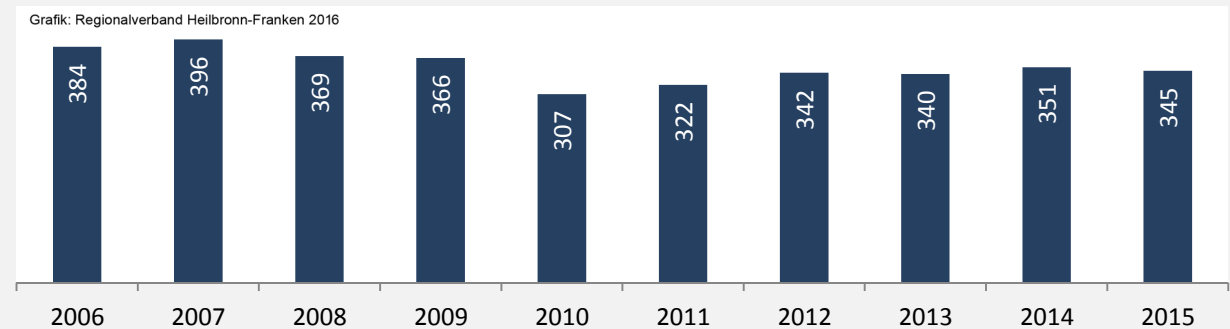
Abbildungen und Berechnungen: Regionalverband Heilbronn-Franken

Wallhausen - Bevölkerung

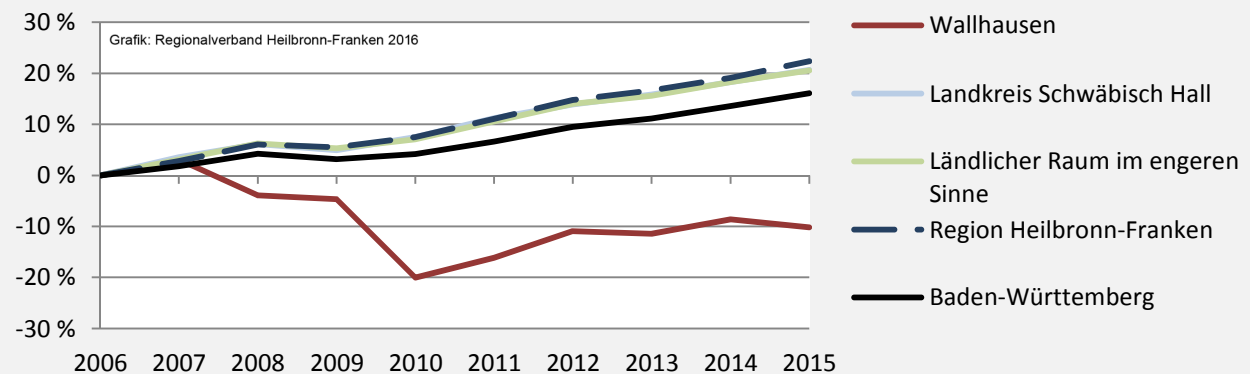


Wallhausen - Beschäftigung

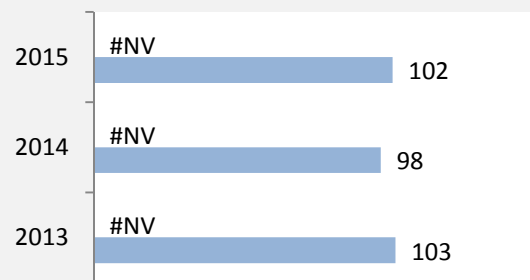
sozialvers. Beschäftigung (SvB) in Wallhausen (2006 bis 2015)



prozentuale Entwicklung der SvB in Wallhausen (seit 2006)

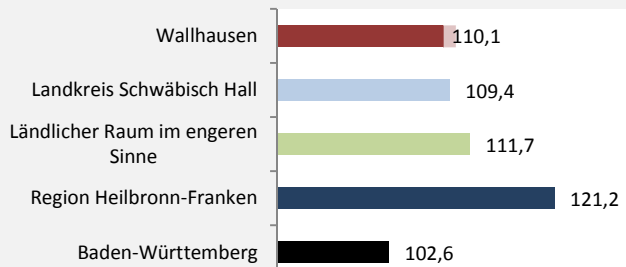


■ produzierendes Gewerbe ■ Dienstleistungen

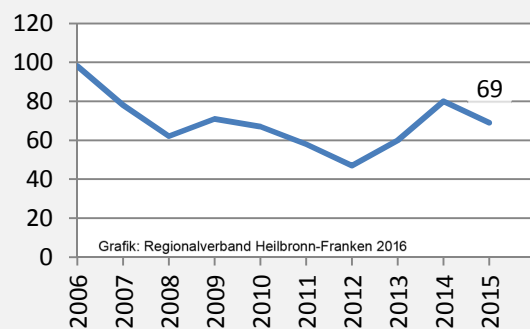


5-Jahres-Wertung (2010 bis 2015):

Beschäftigungsgewinne / -verluste pro 1.000 Beschäftigte

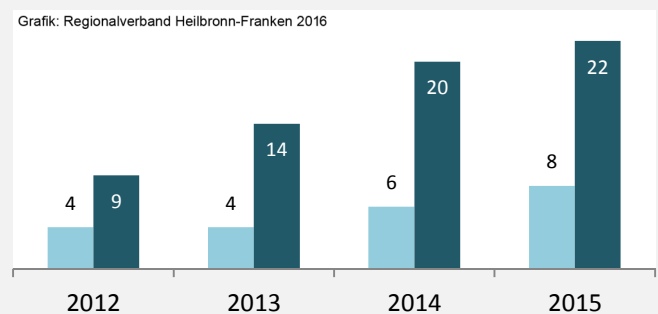


Arbeitslosigkeit in Wallhausen



Arbeitslosigkeit in Wallhausen

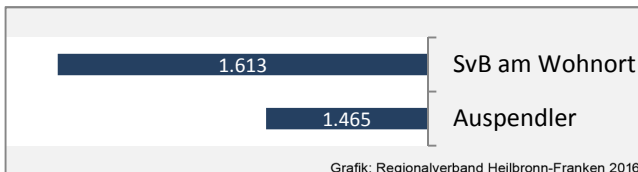
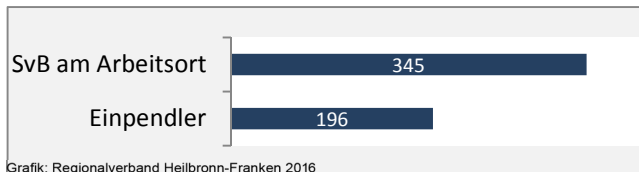
■ unter 25 Jahren ■ über 55 Jahre



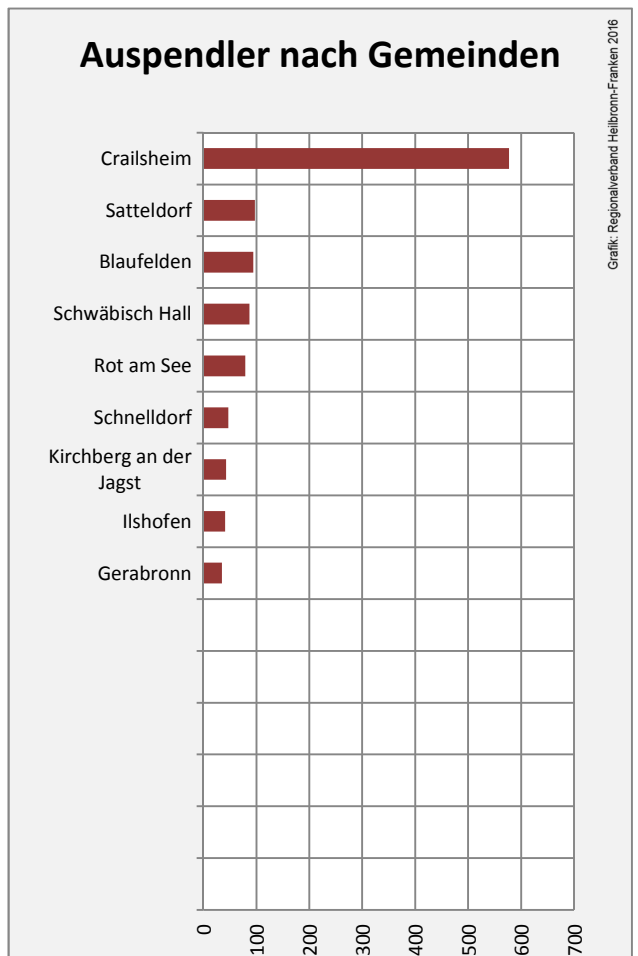
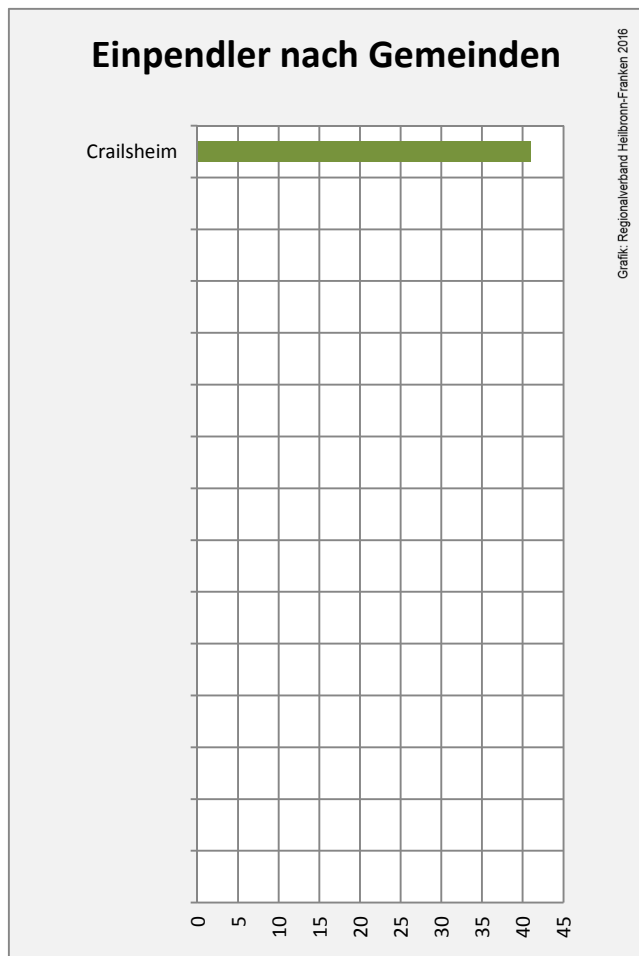
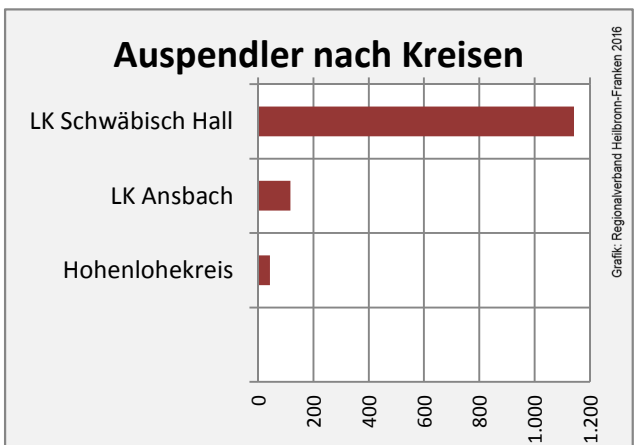
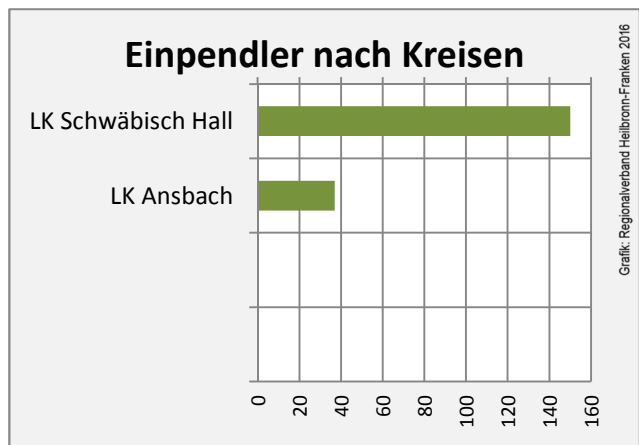
Datengrundlage: Statistik der Bundesagentur für Arbeit

Abbildungen und Berechnungen: Regionalverband Heilbronn-Franken

Wallhausen - Pendlerverflechtungen 2015



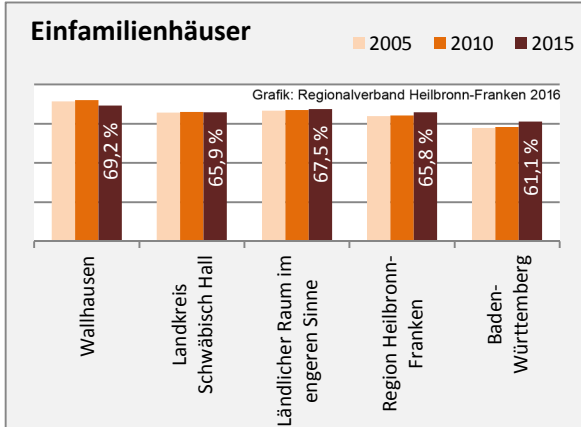
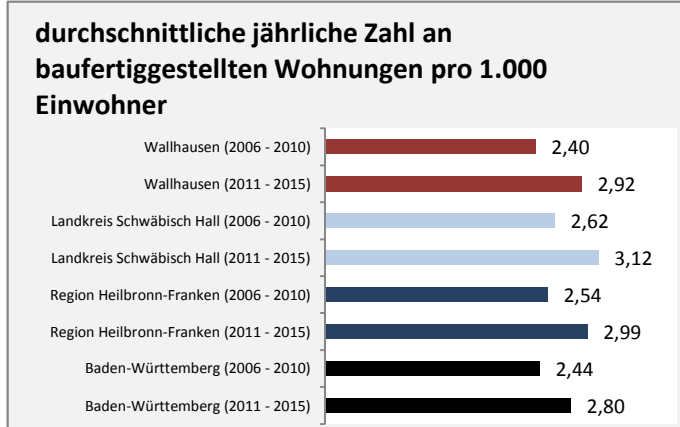
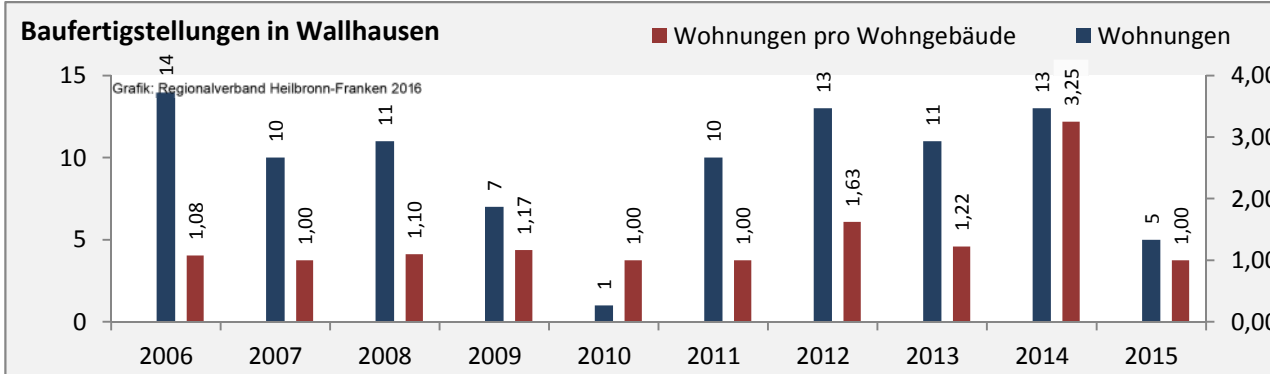
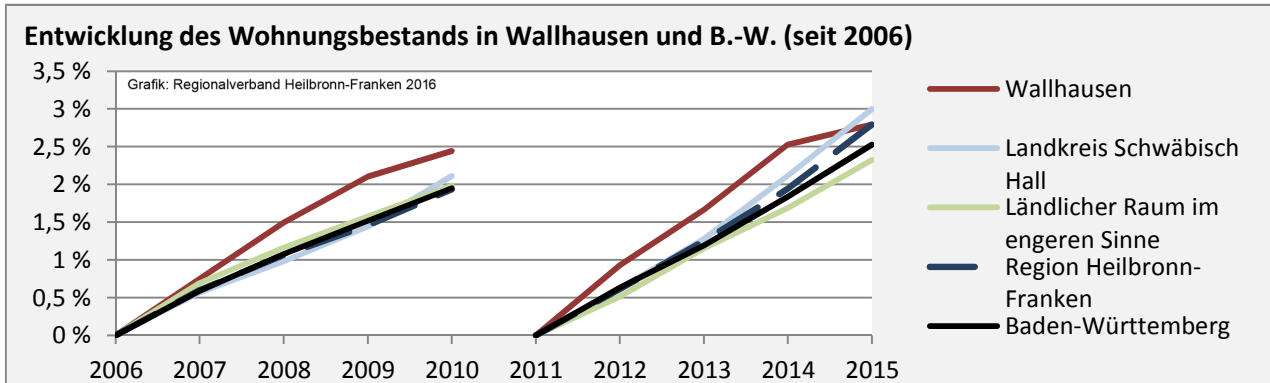
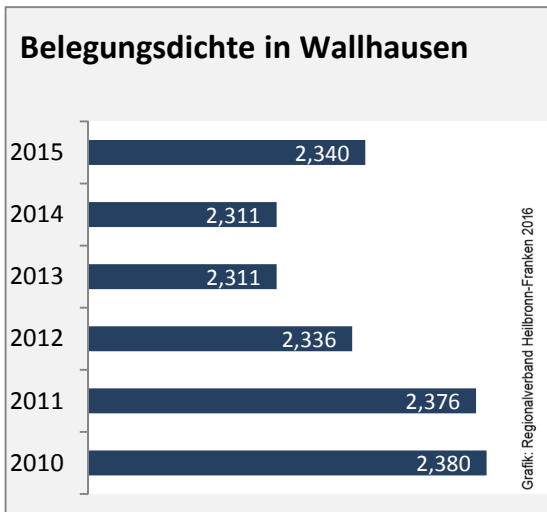
Pendlersaldo: -1269



Datengrundlage: Statistik der Bundesagentur für Arbeit

Abbildungen: Regionalverband Heilbronn-Franken (keine Berücksichtigung von Werten unter 30)

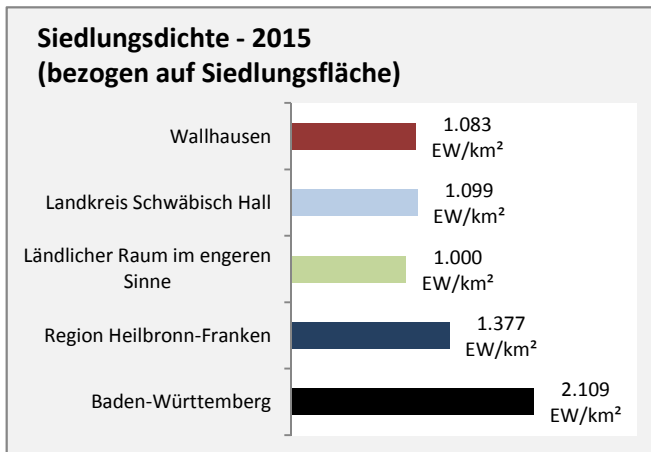
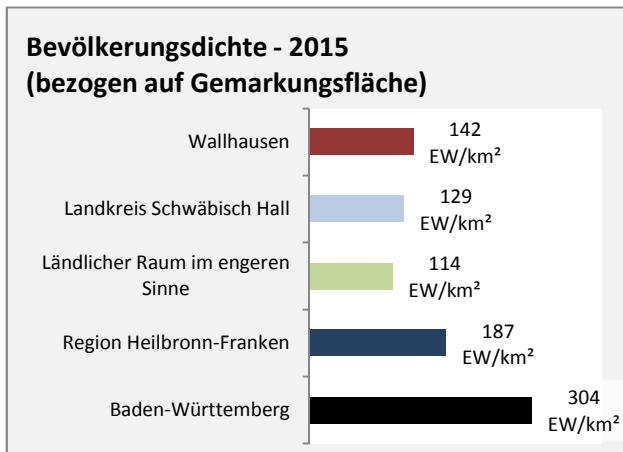
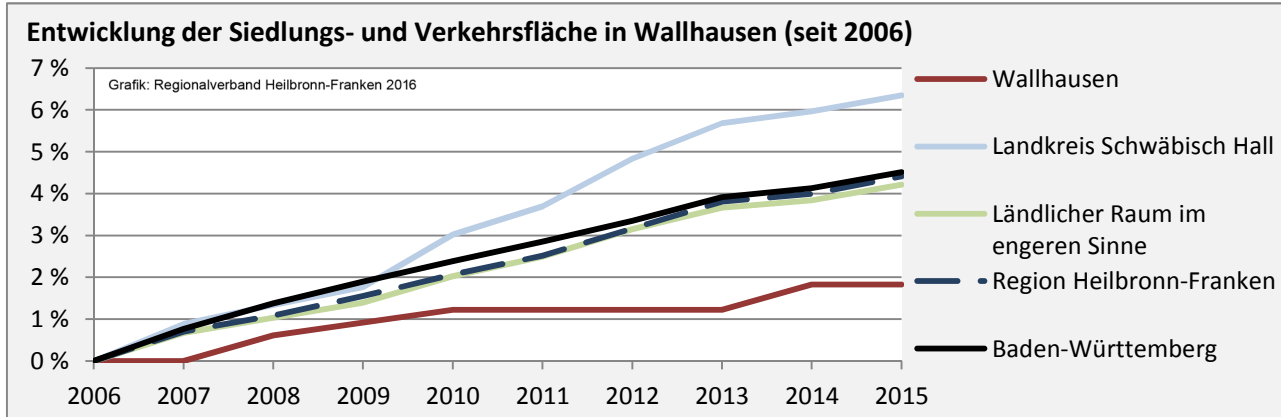
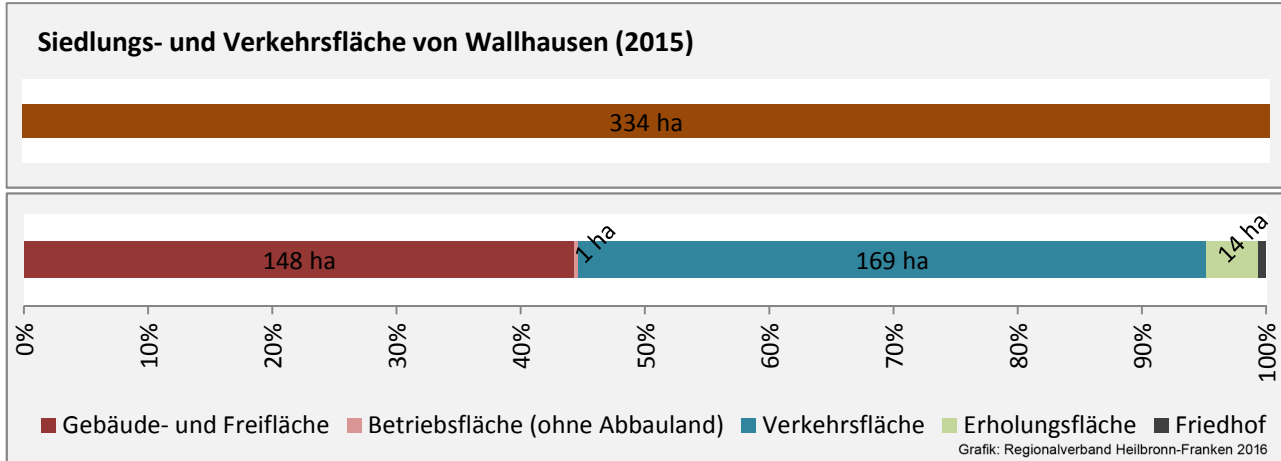
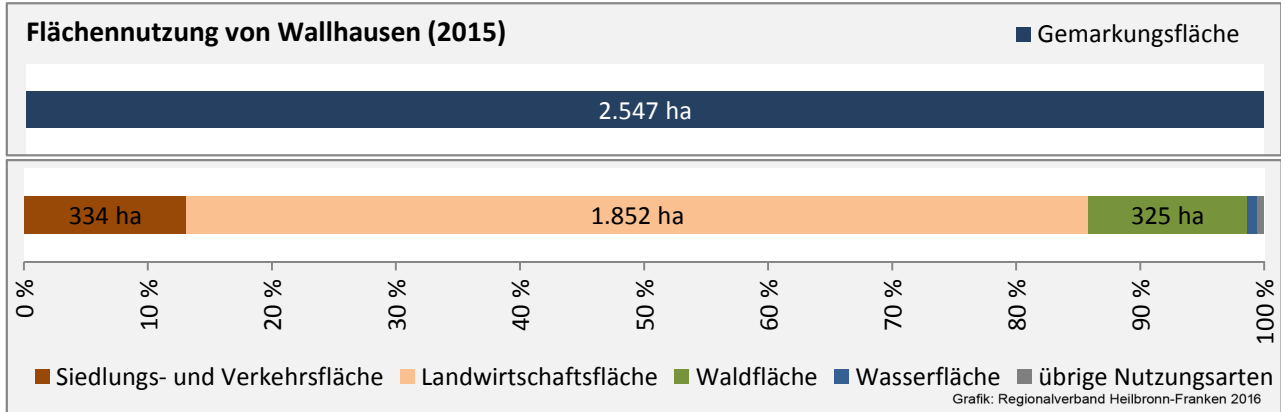
Wallhausen - Wohnungsbestand und -entwicklung



Datengrundlage: Statistisches Landesamt Baden-Württemberg (ab 2011: Zensus 2011)

Abbildungen und Berechnungen: Regionalverband Heilbronn-Franken

Wallhausen - Flächenentwicklung



Datengrundlage: Landesamt für Statistik Baden-Württemberg

Abbildungen und Berechnungen: Regionalverband Heilbronn-Franken