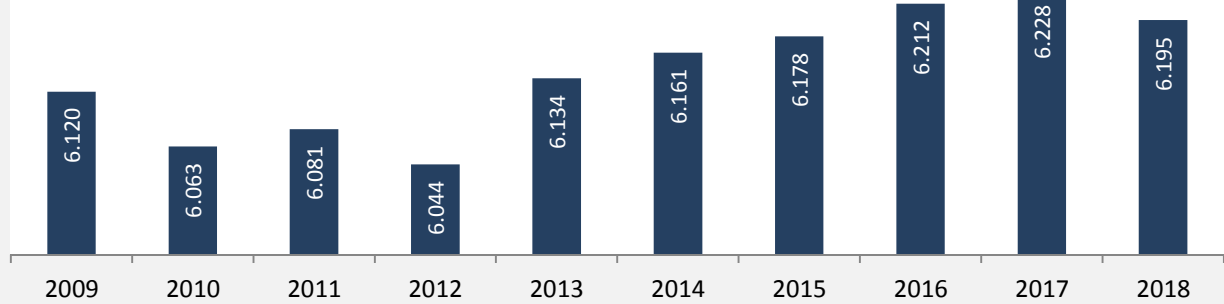


Beilstein - Bevölkerung

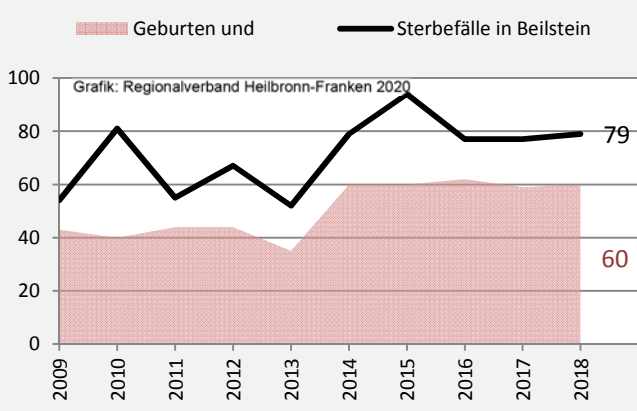
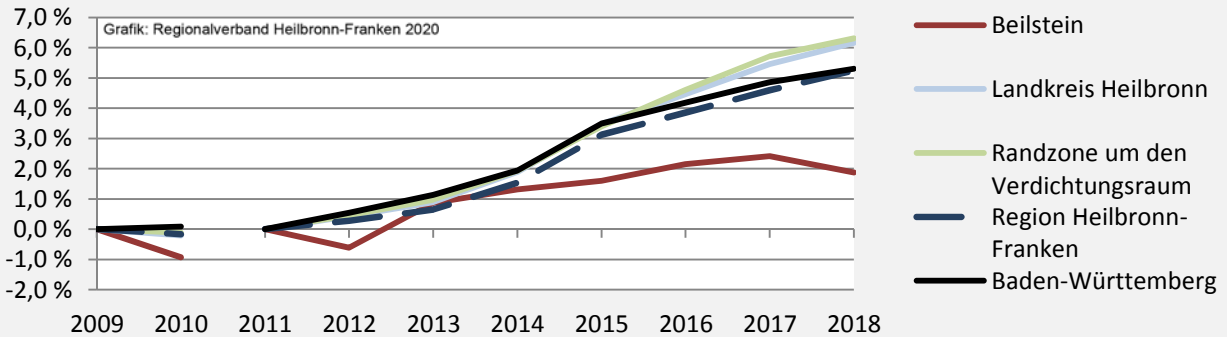
Bevölkerungsstand in Beilstein (2009 bis 2018)

Grafik: Regionalverband Heilbronn-Franken 2020

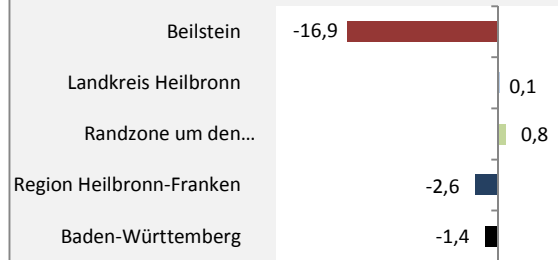


Bevölkerungsentwicklung in Beilstein (seit 2009)

Grafik: Regionalverband Heilbronn-Franken 2020

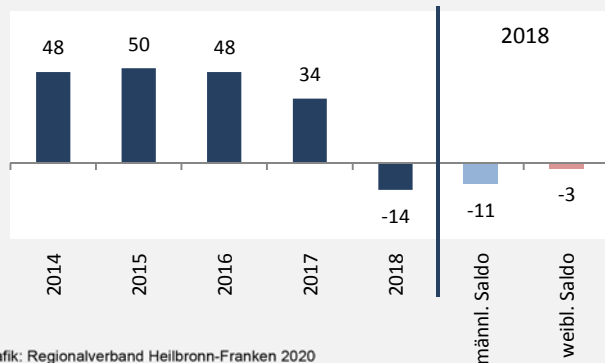


5-Jahres-Wertung (2014 - 2018): natürliche Bevölkerungsentwicklung



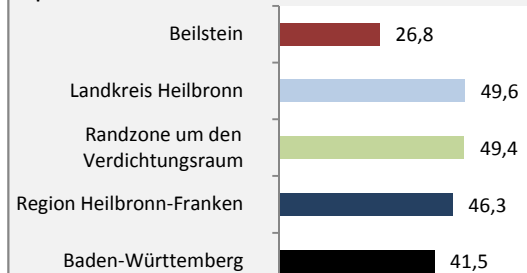
Grafik: Regionalverband Heilbronn-Franken 2020

Wanderungssaldi Beilstein



Grafik: Regionalverband Heilbronn-Franken 2020

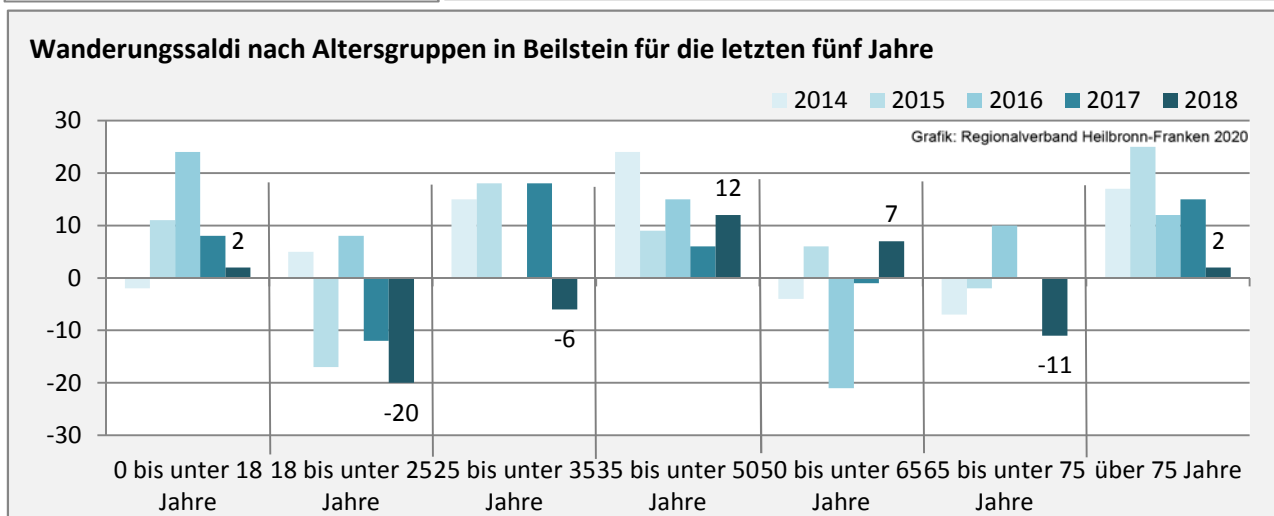
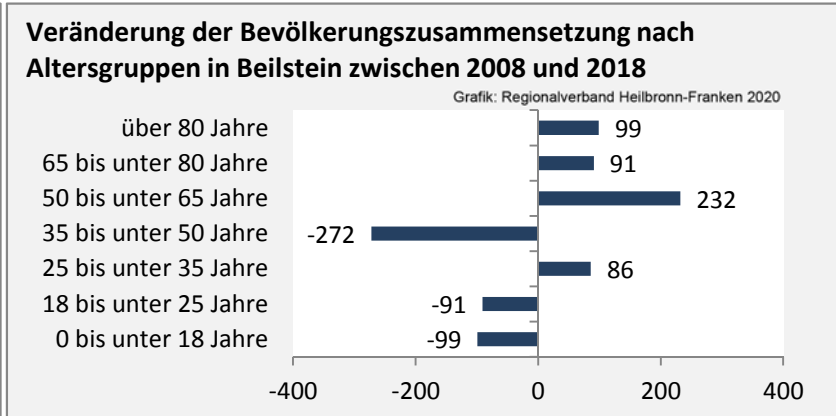
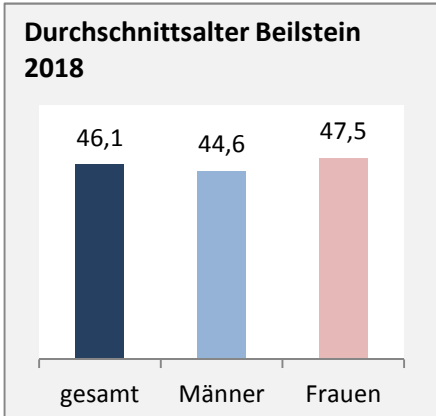
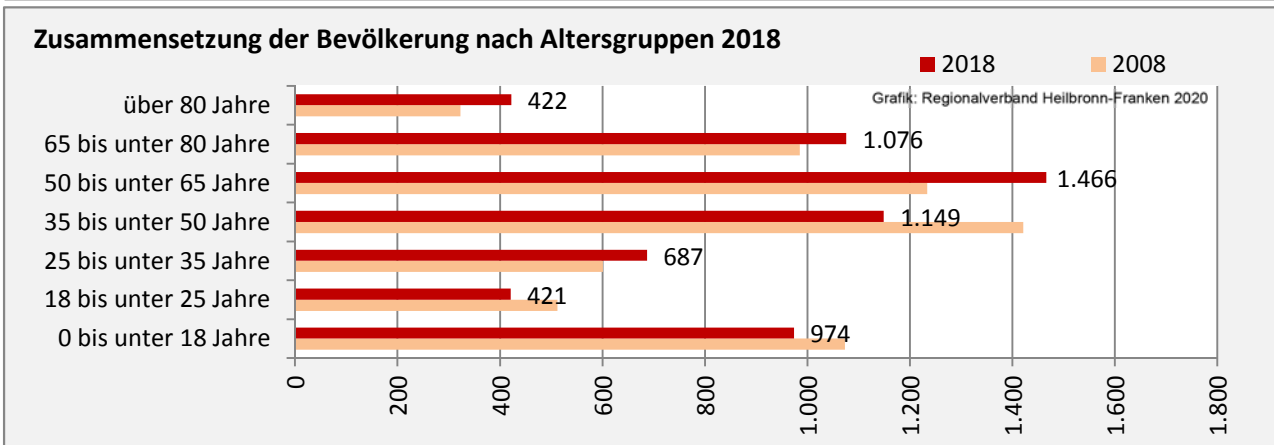
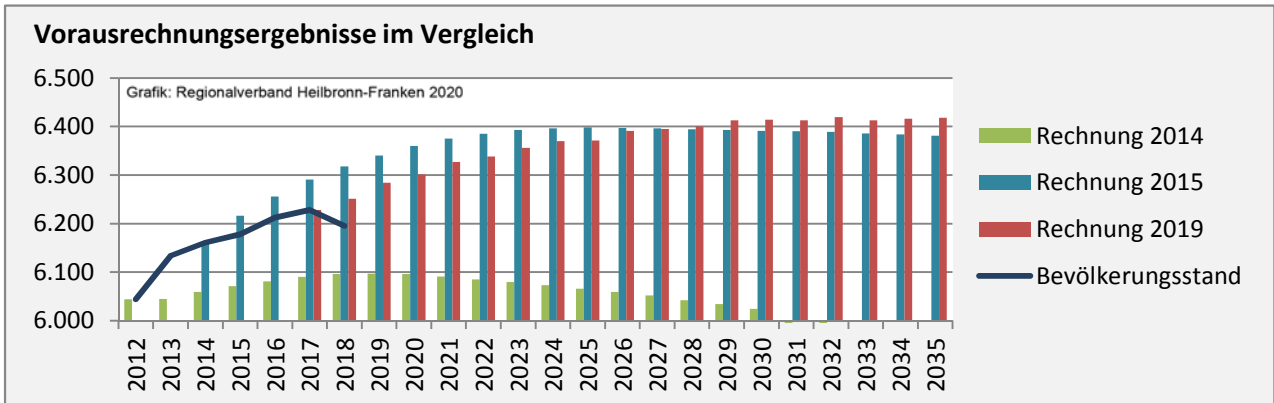
5-Jahres-Wertung (2014 - 2018): Wanderungsgewinne bzw. -verluste pro 1.000 Einwohner



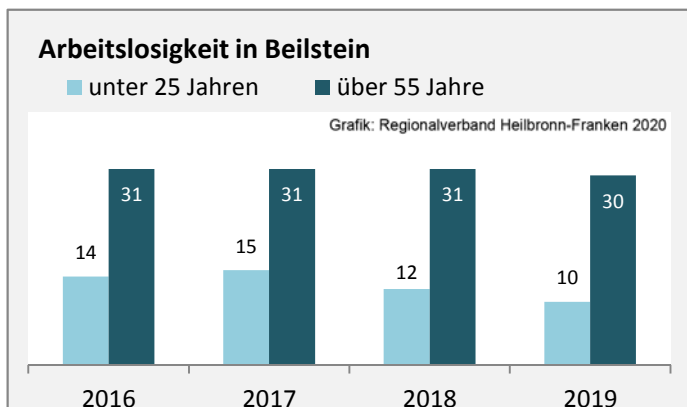
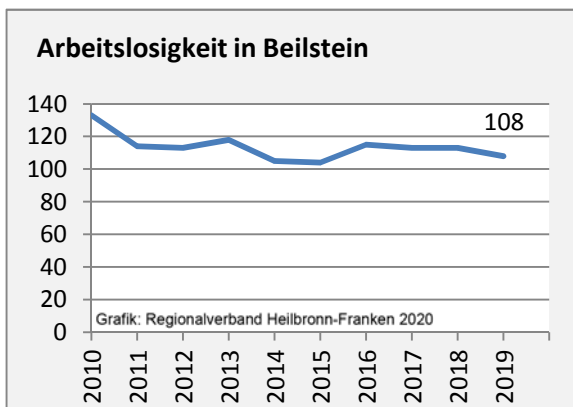
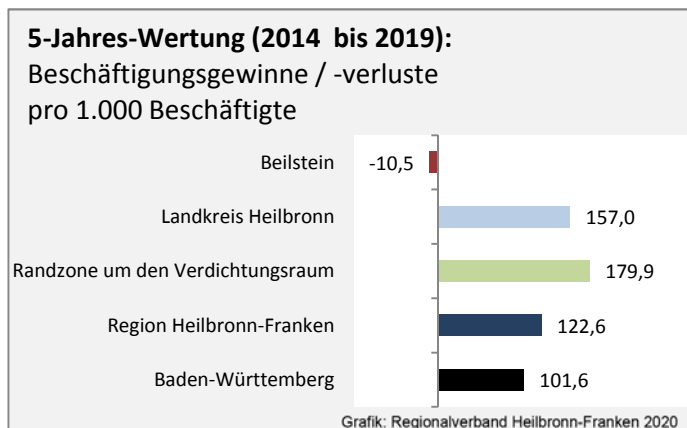
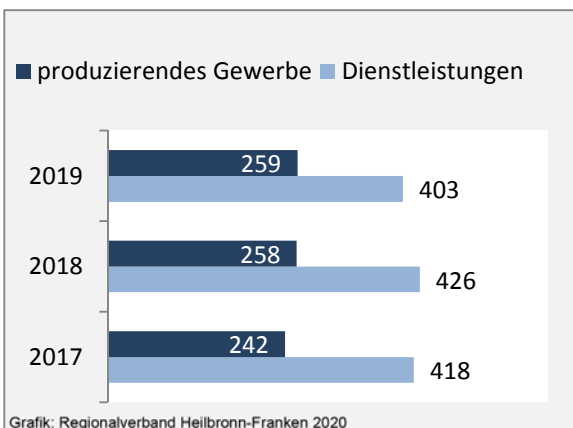
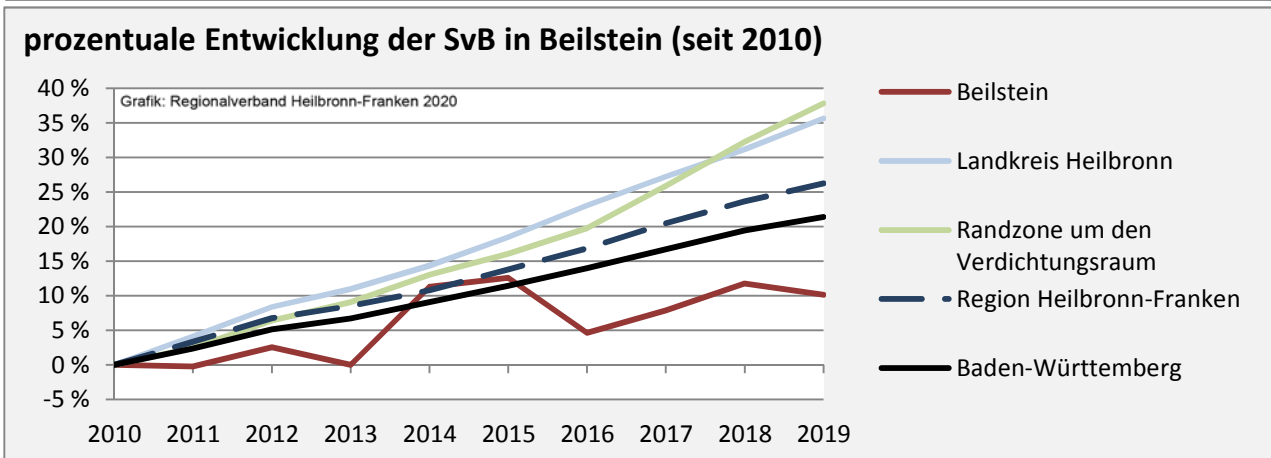
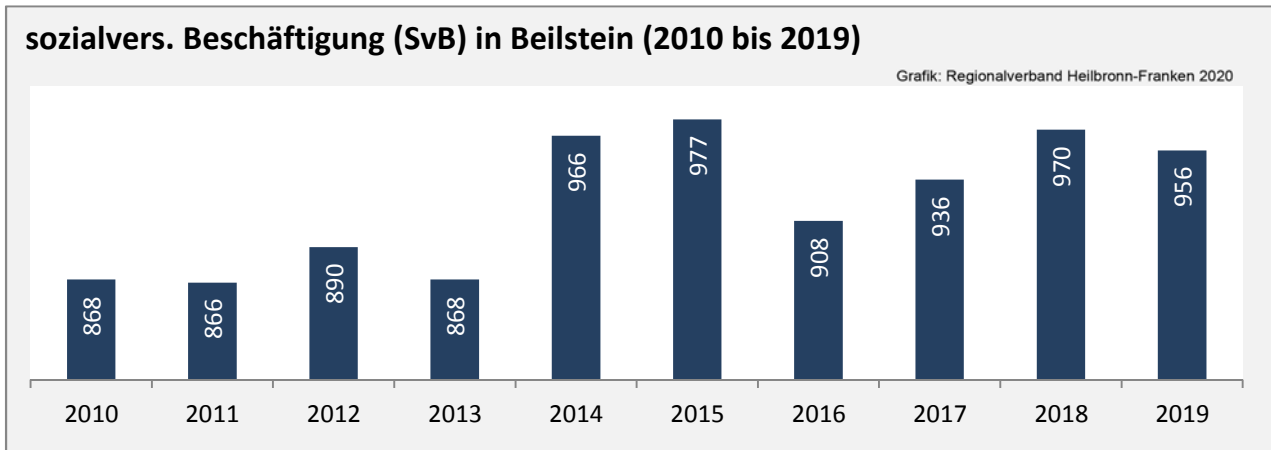
Datengrundlage: Landesamt für Statistik Baden-Württemberg

Abbildungen und Berechnungen: Regionalverband Heilbronn-Franken

Beilstein - Bevölkerung



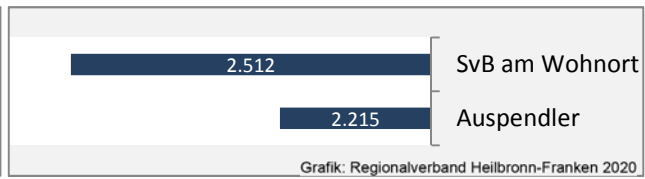
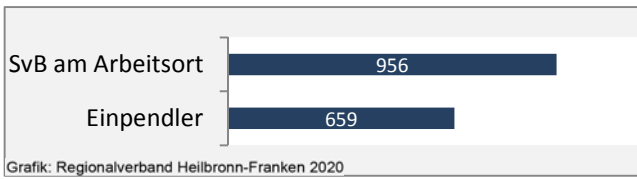
Beilstein - Beschäftigung



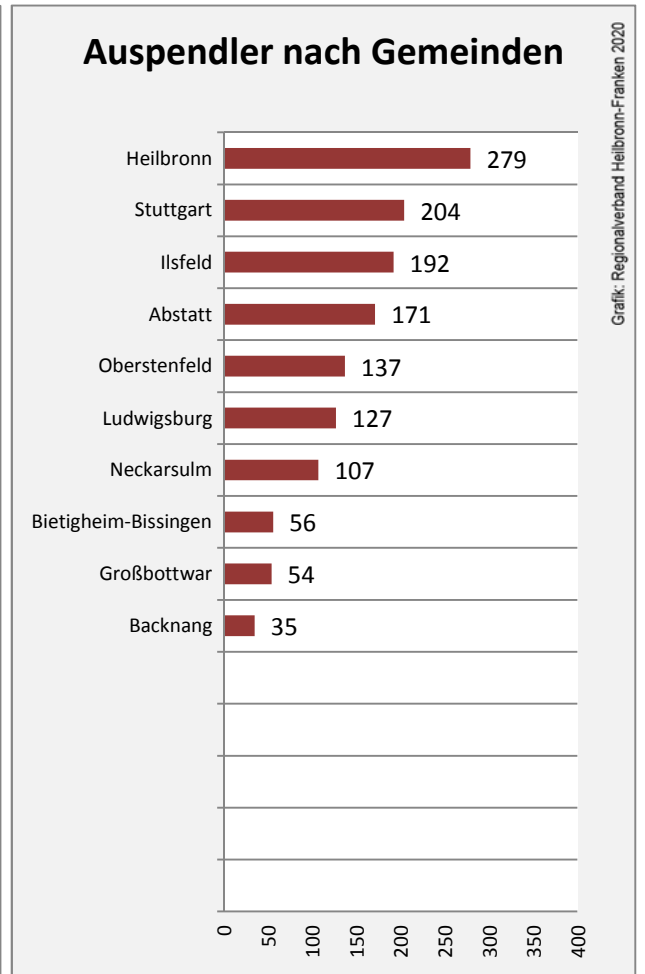
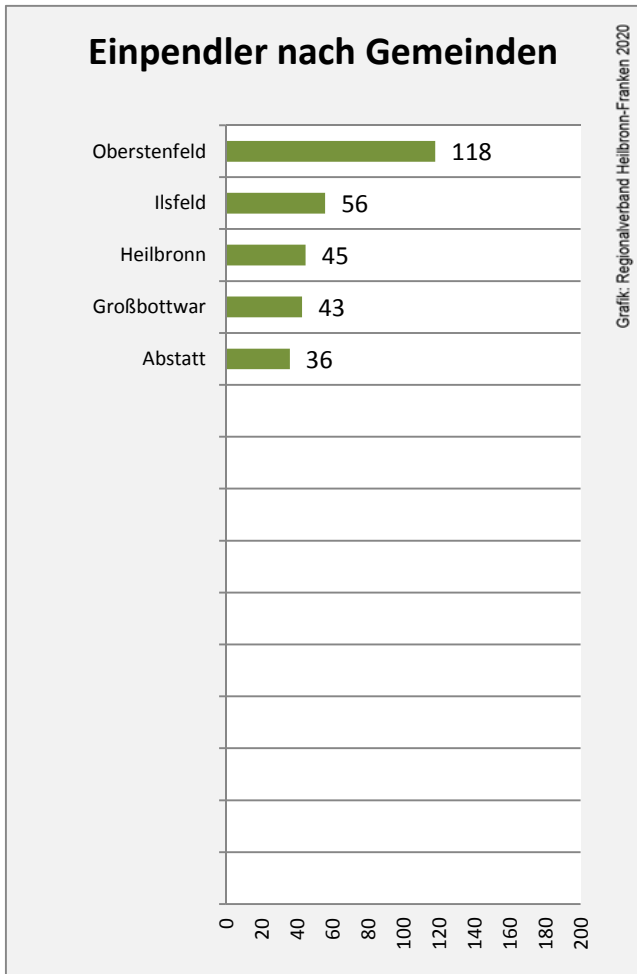
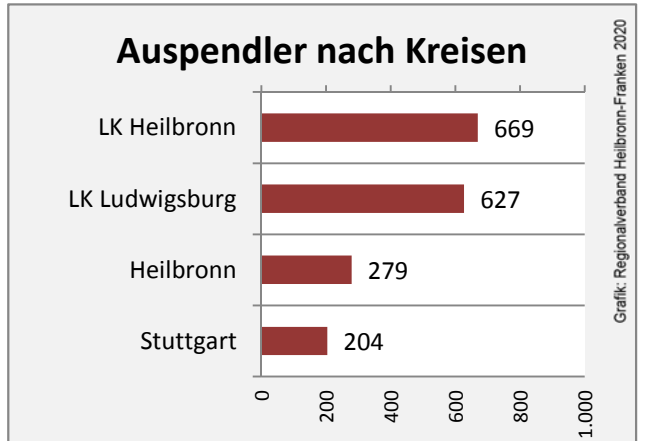
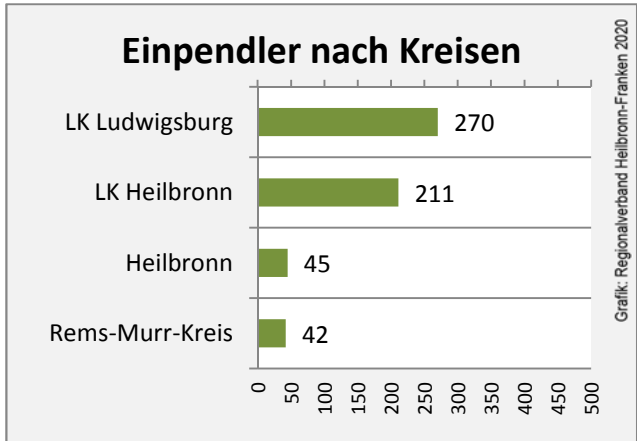
Datengrundlage: Statistik der Bundesagentur für Arbeit

Abbildungen und Berechnungen: Regionalverband Heilbronn-Franken

Beilstein - Pendlerverflechtungen 2019



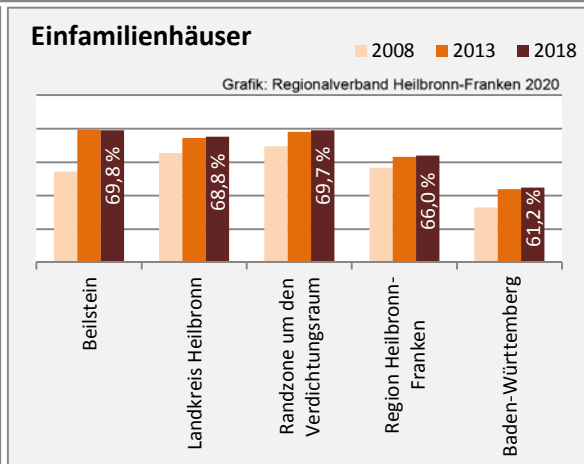
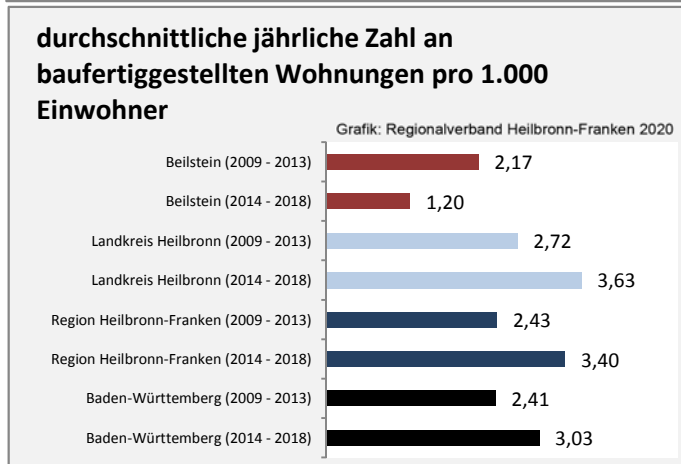
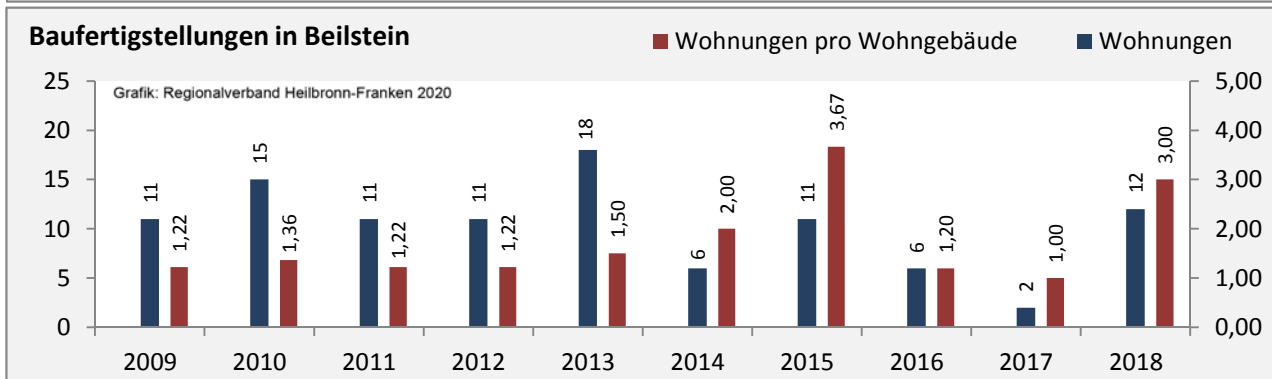
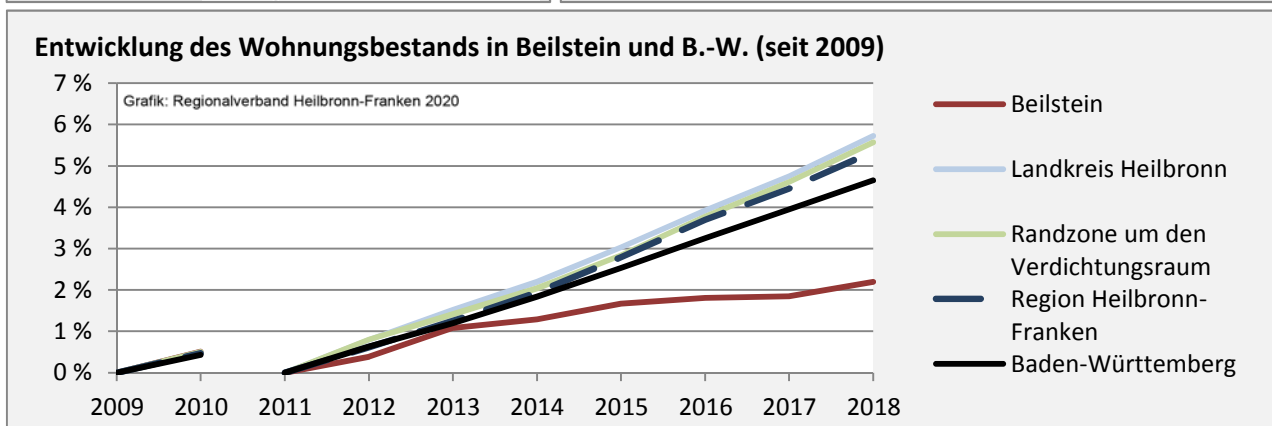
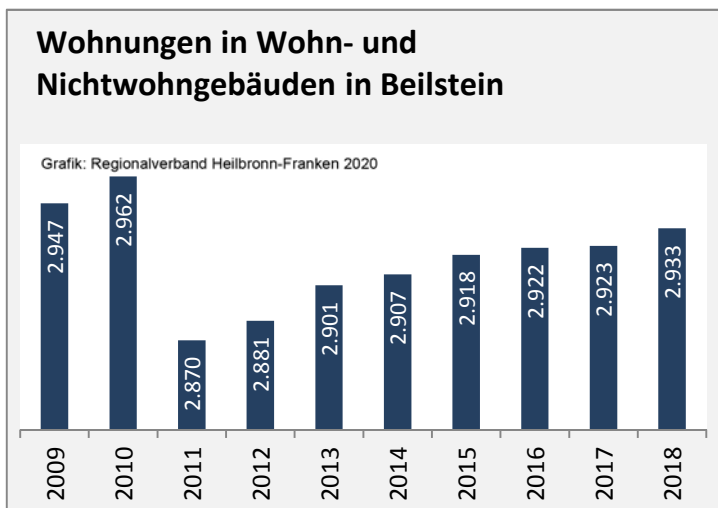
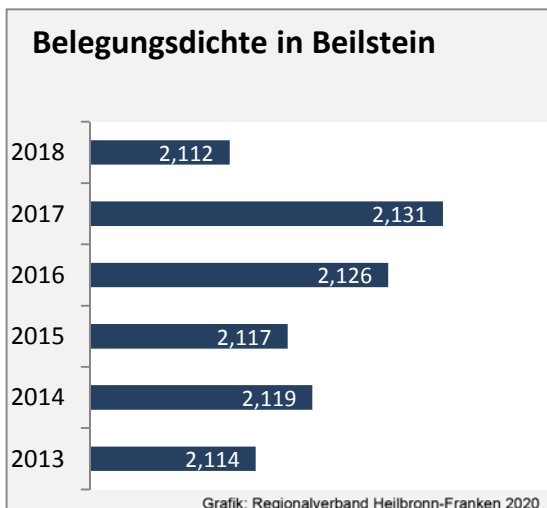
Pendlersaldo: -1556



Datengrundlage: Statistik der Bundesagentur für Arbeit

Abbildungen: Regionalverband Heilbronn-Franken (keine Berücksichtigung von Werten unter 30)

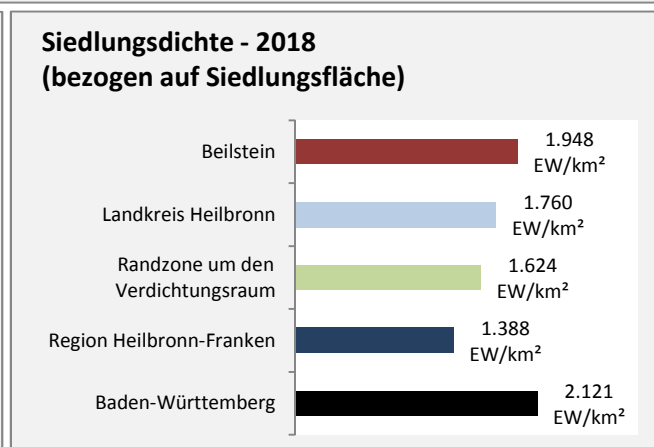
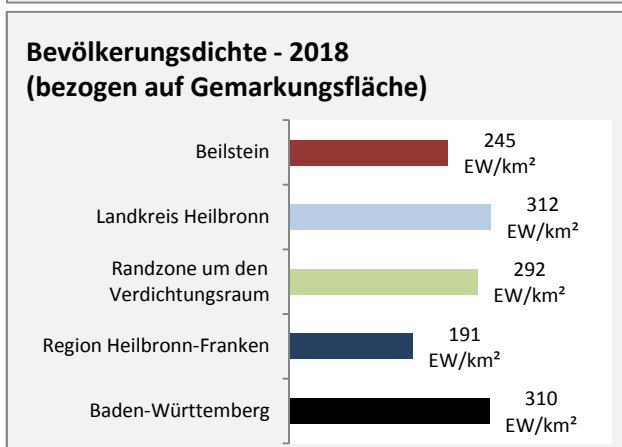
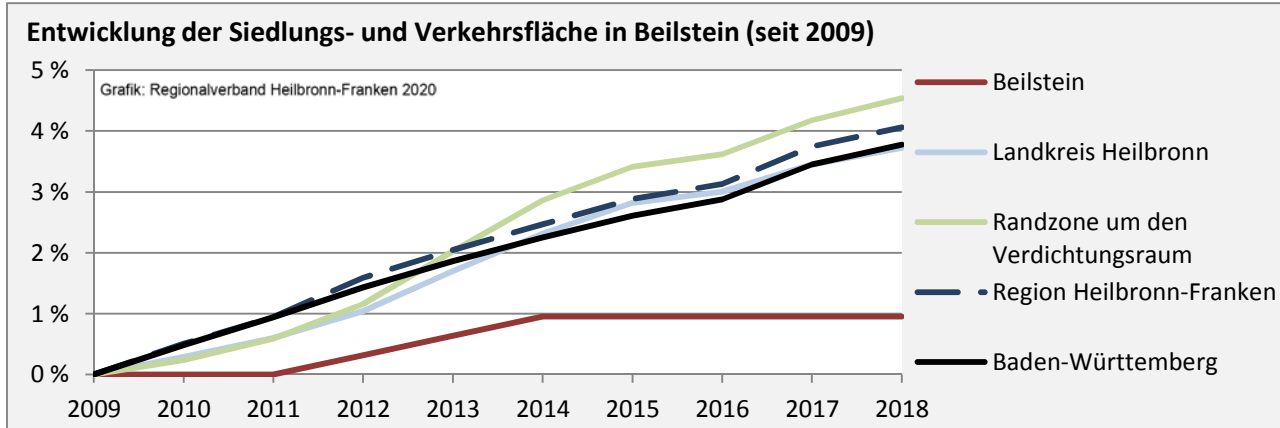
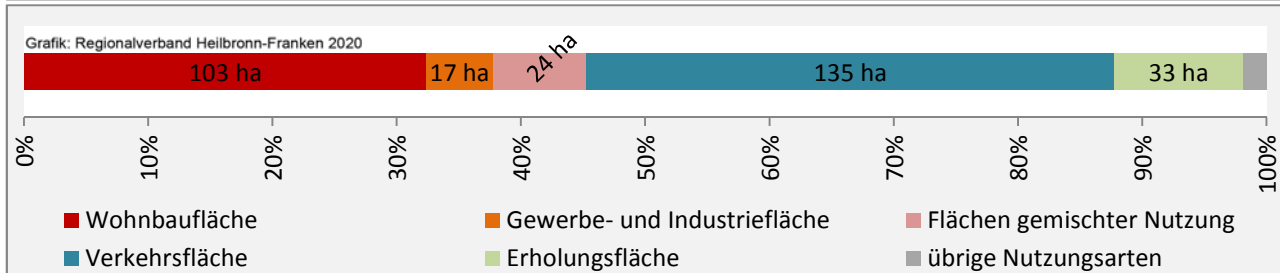
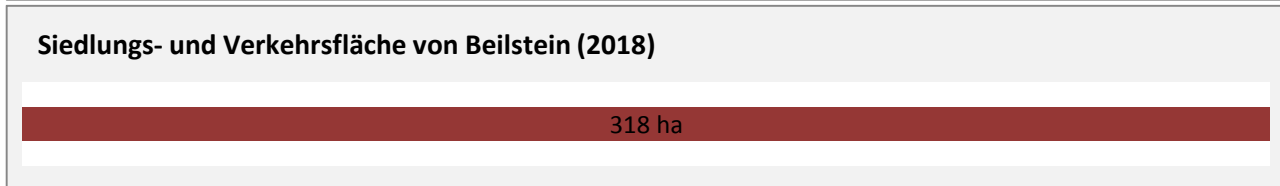
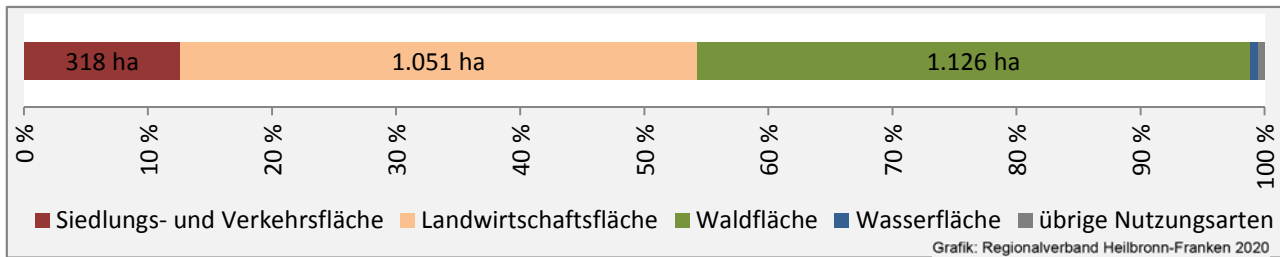
Beilstein - Wohnungsbestand und -entwicklung



Datengrundlage: Statistisches Landesamt Baden-Württemberg (ab 2011: Zensus 2011)

Abbildungen und Berechnungen: Regionalverband Heilbronn-Franken

Beilstein - Flächenentwicklung



Datengrundlage: Landesamt für Statistik Baden-Württemberg

Abbildungen und Berechnungen: Regionalverband Heilbronn-Franken