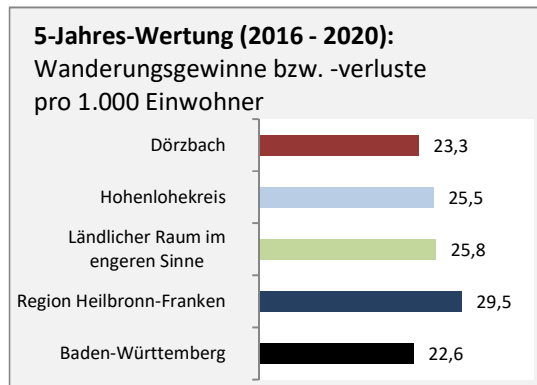
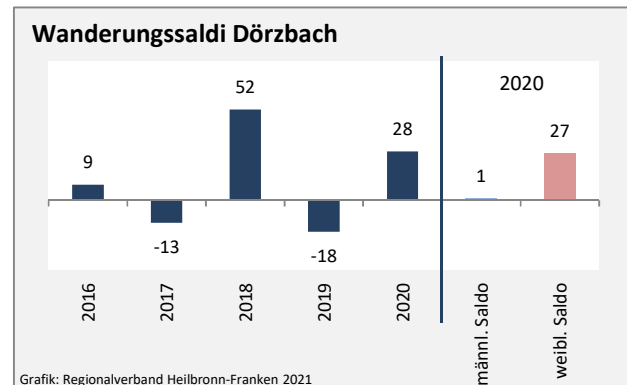
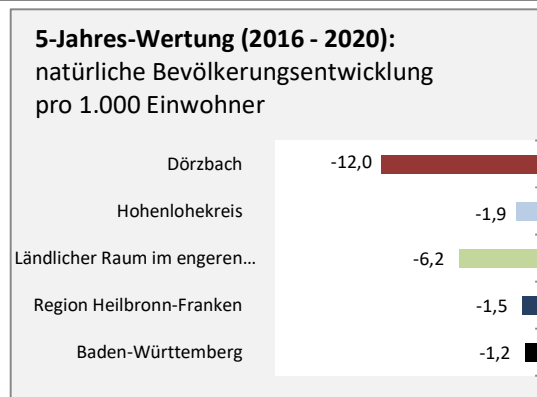
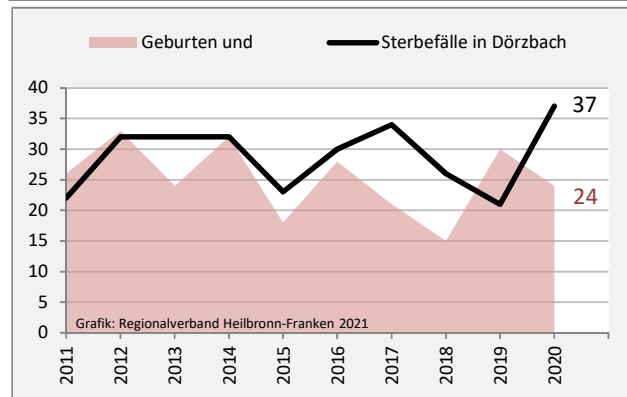
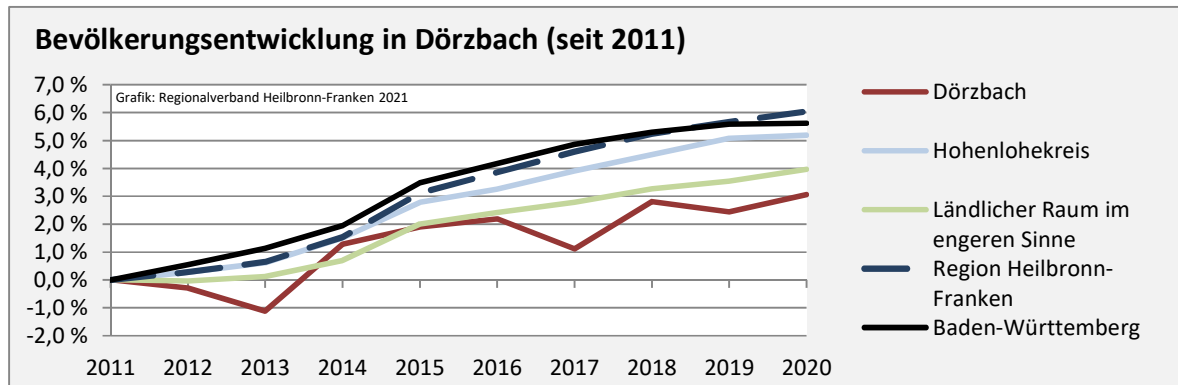
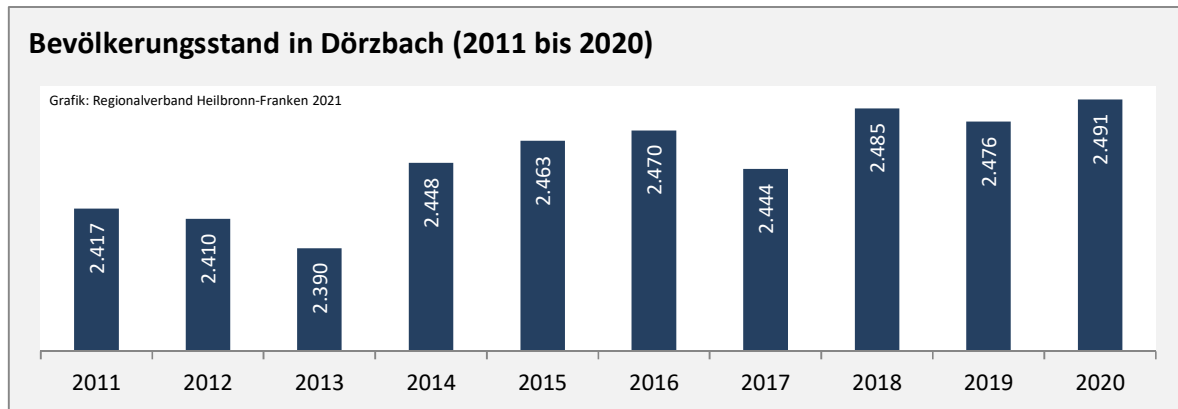


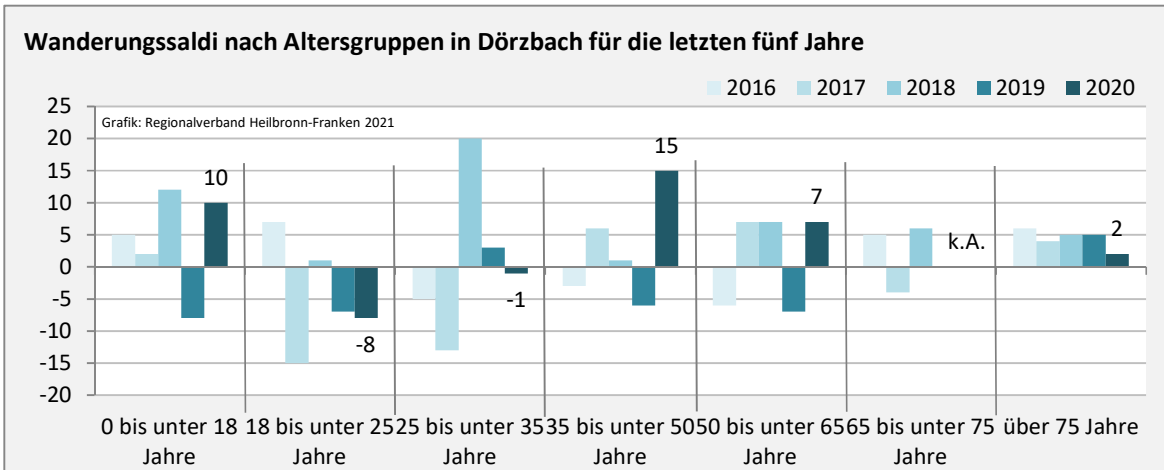
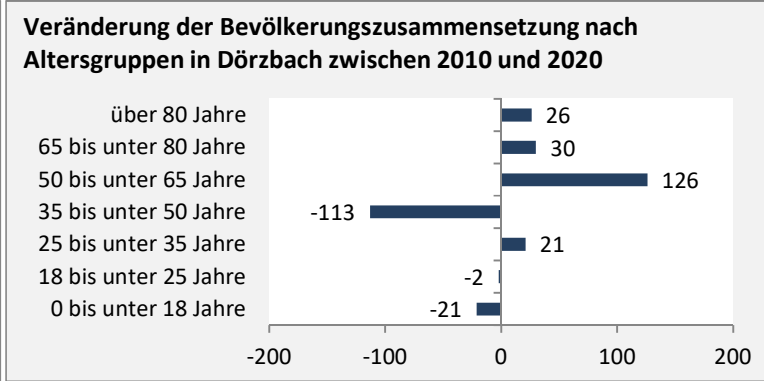
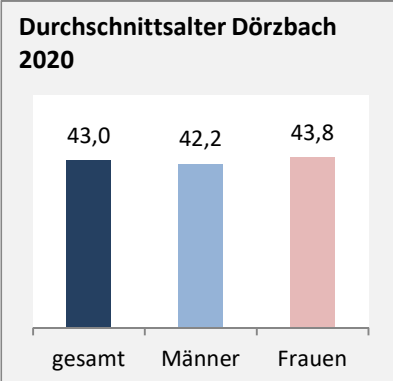
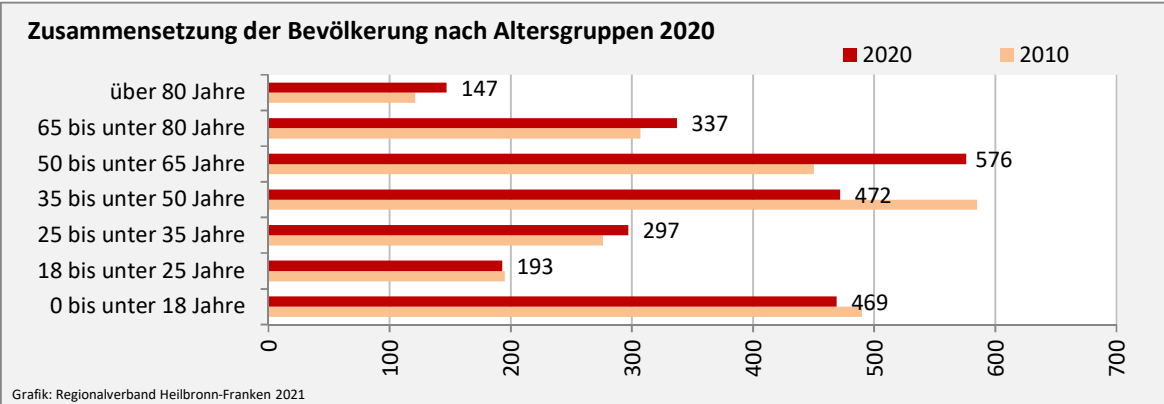
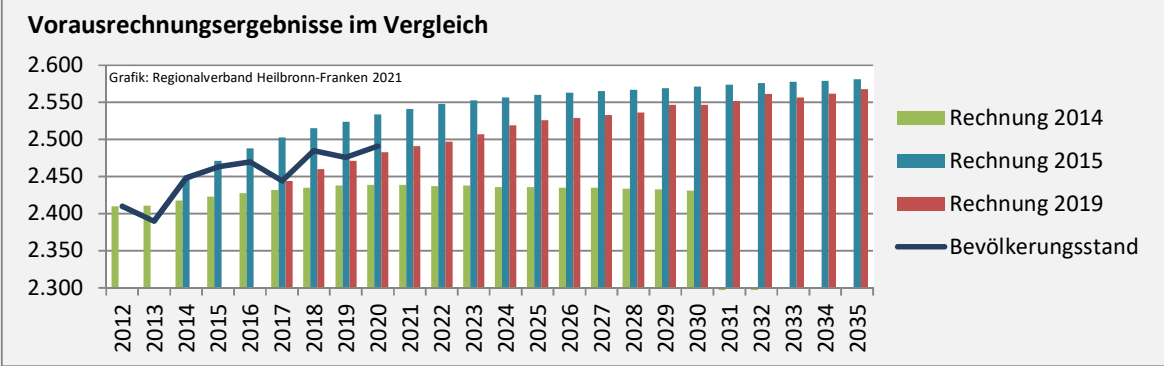
Dörzbach - Bevölkerung



Datengrundlage: Landesamt für Statistik Baden-Württemberg

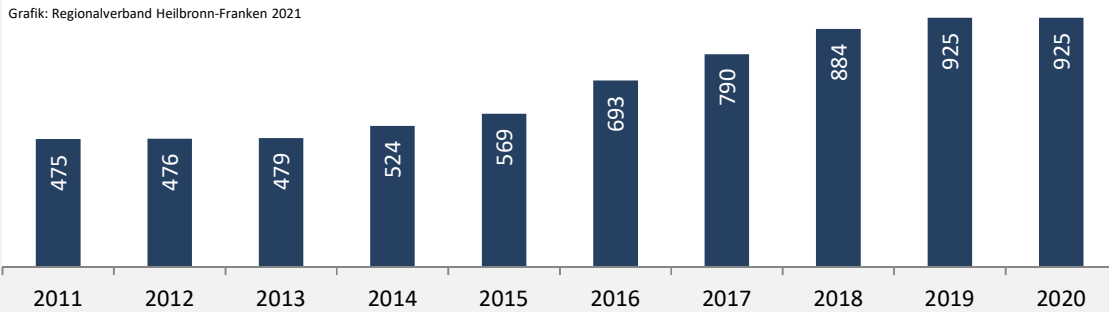
Abbildungen und Berechnungen: Regionalverband Heilbronn-Franken

Dörzbach - Bevölkerung

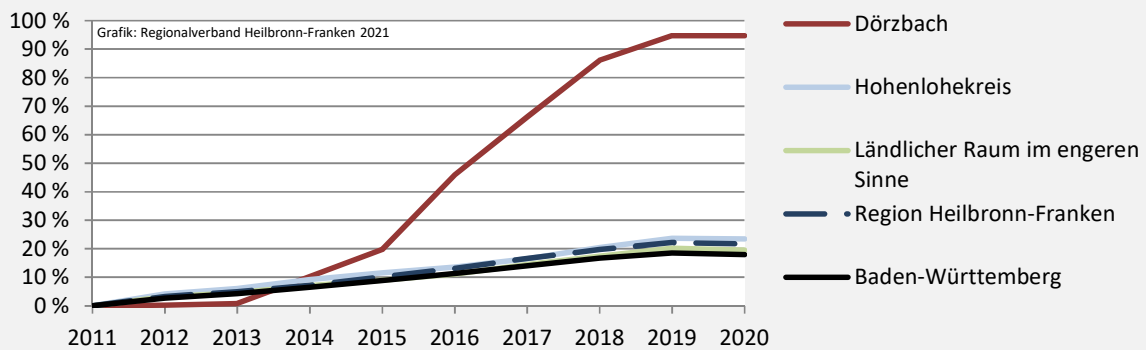


Dörzbach - Beschäftigung

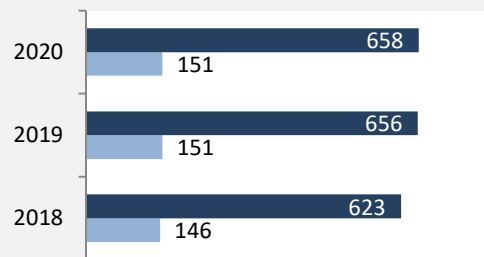
sozialvers. Beschäftigung (SvB) in Dörzbach (2011 bis 2020)



prozentuale Entwicklung der SvB in Dörzbach (seit 2011)



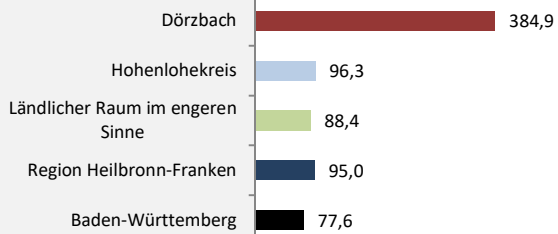
produzierendes Gewerbe Dienstleistungen



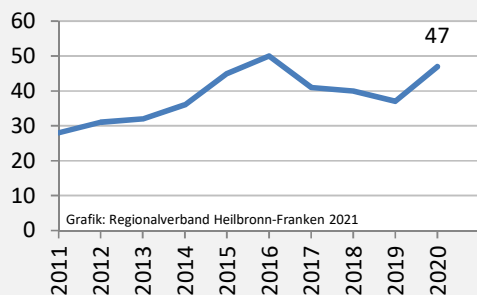
Grafik: Regionalverband Heilbronn-Franken 2021

5-Jahres-Wertung (2015 bis 2020):

Beschäftigungsgewinne / -verluste pro 1.000 Beschäftigte

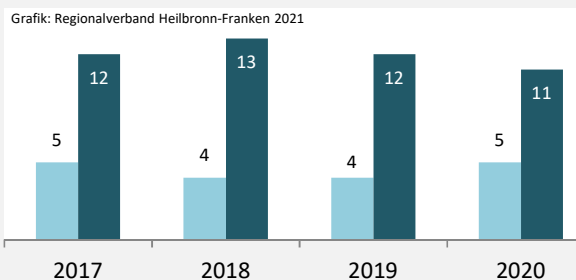


Arbeitslosigkeit in Dörzbach



Arbeitslosigkeit in Dörzbach

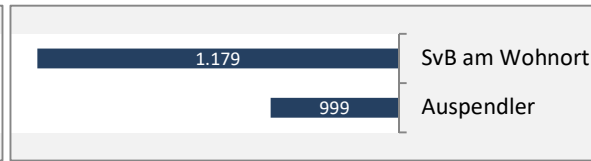
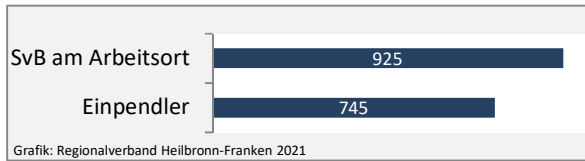
unter 25 Jahren über 55 Jahre



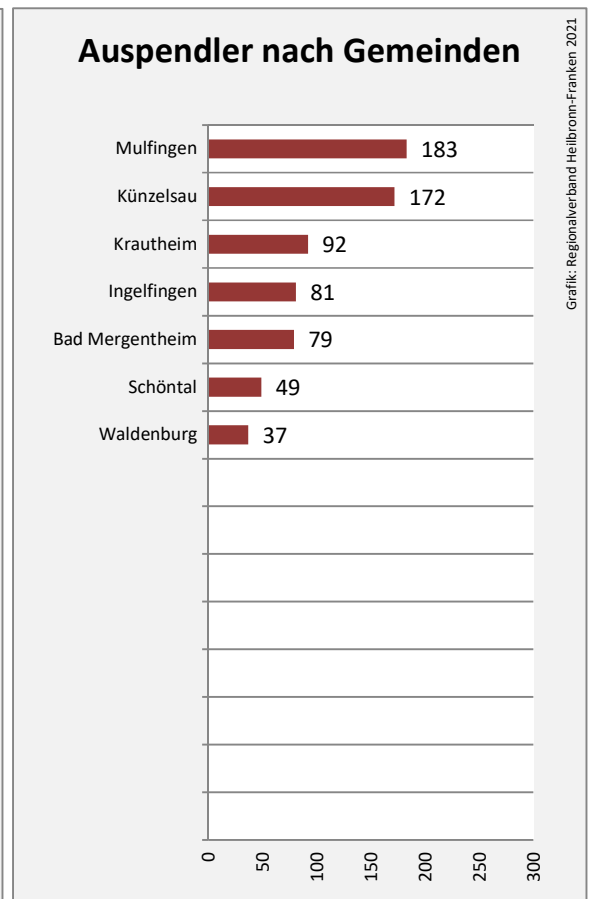
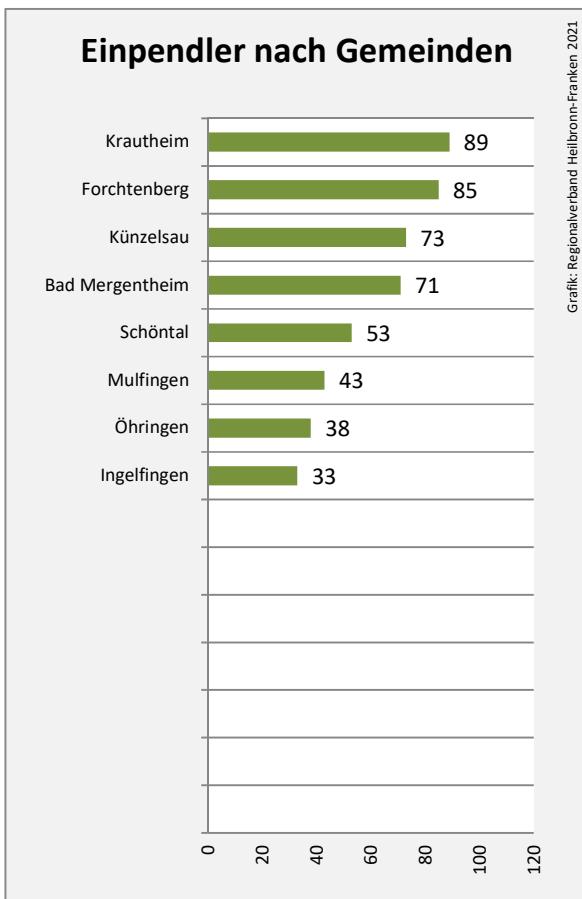
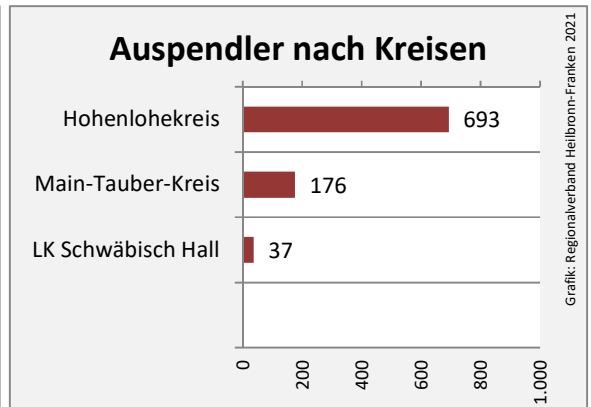
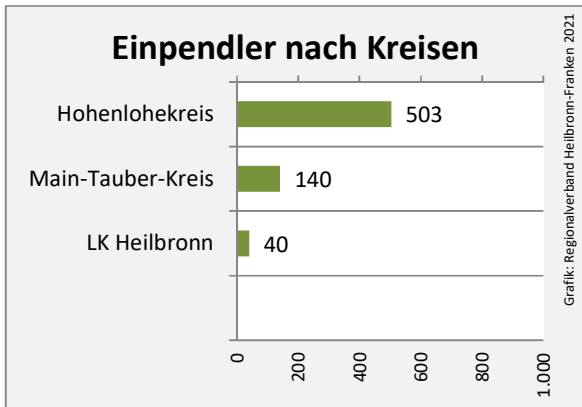
Datengrundlage: Statistik der Bundesagentur für Arbeit

Abbildungen und Berechnungen: Regionalverband Heilbronn-Franken

Dörzbach - Pendlerverflechtungen 2020



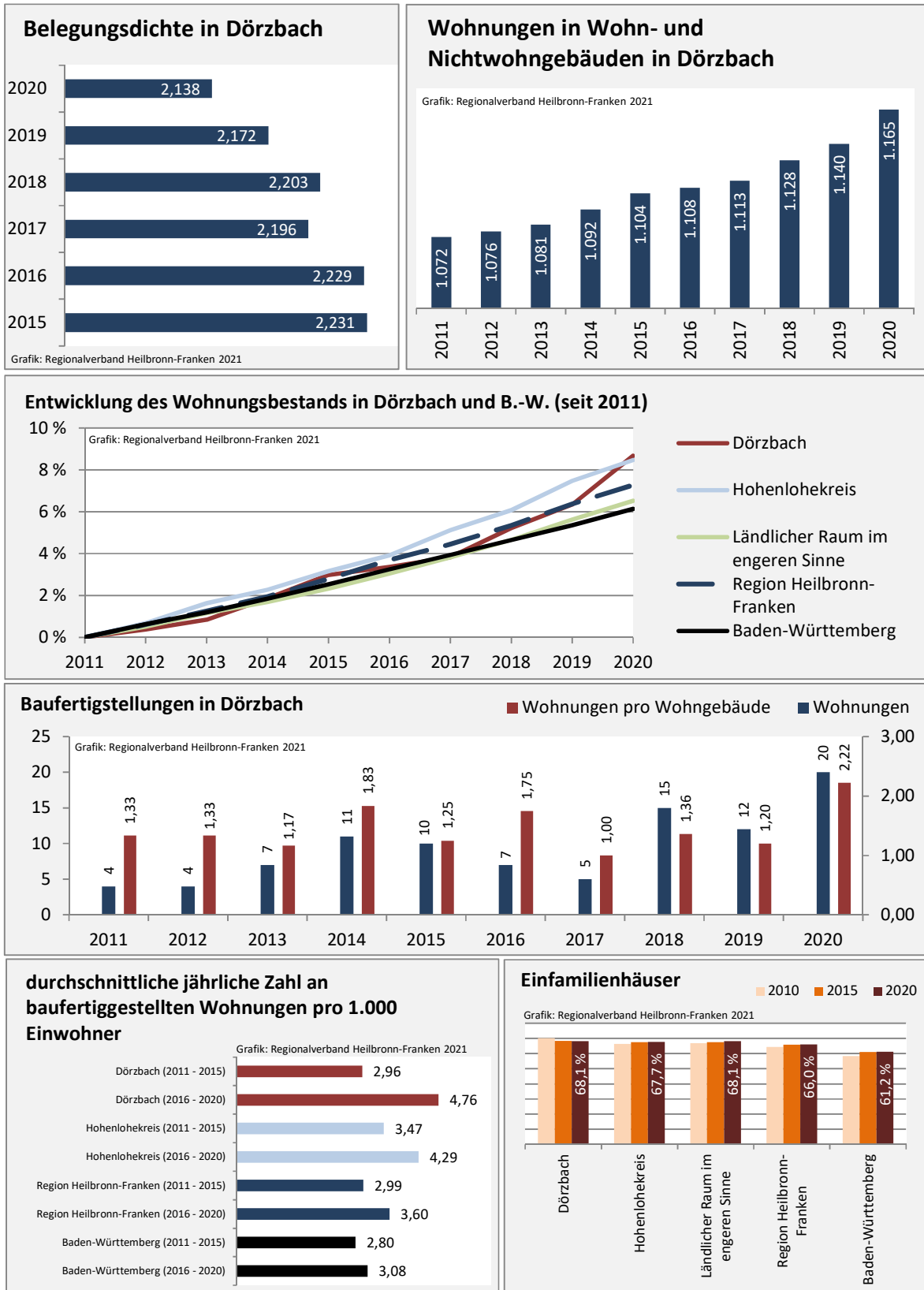
Pendlersaldo: -254



Datengrundlage: Statistik der Bundesagentur für Arbeit

Abbildungen: Regionalverband Heilbronn-Franken (keine Berücksichtigung von Werten unter 30)

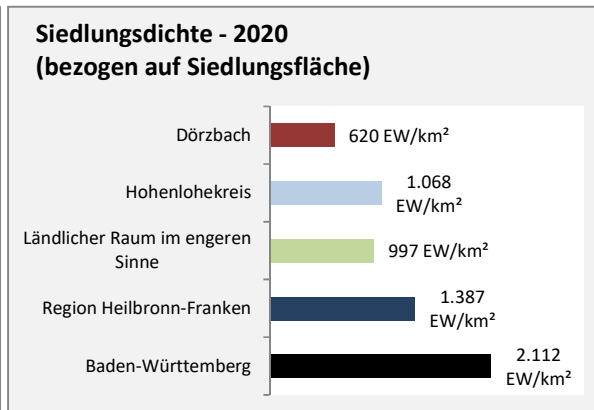
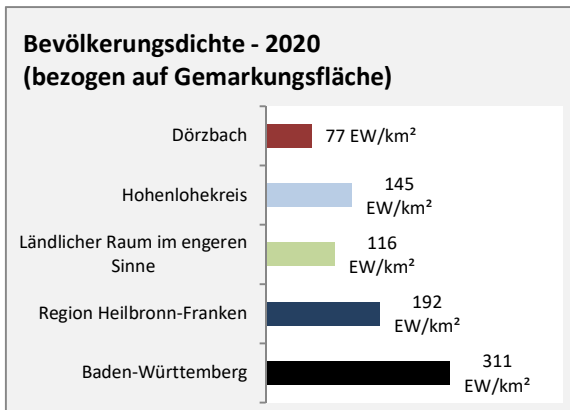
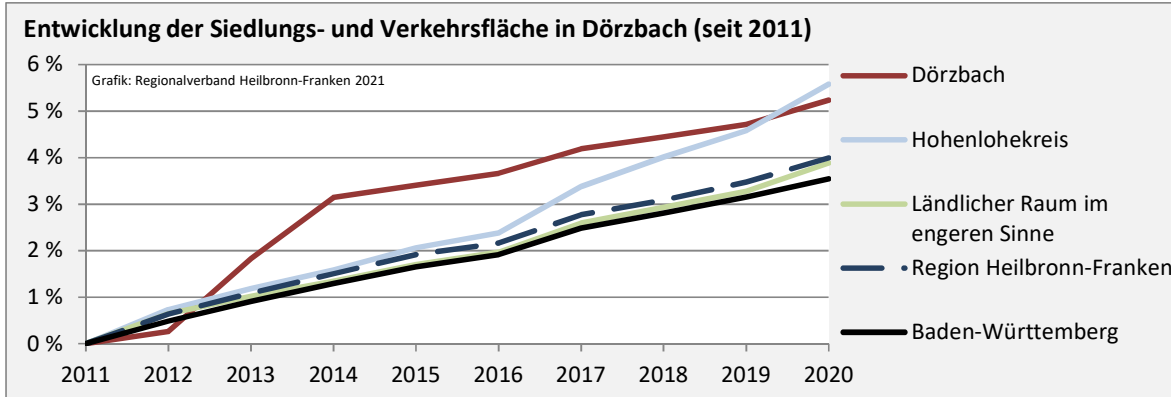
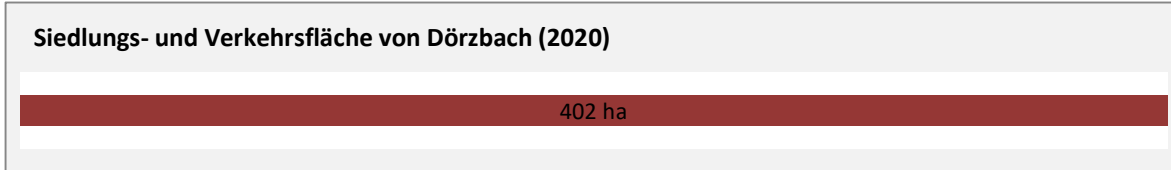
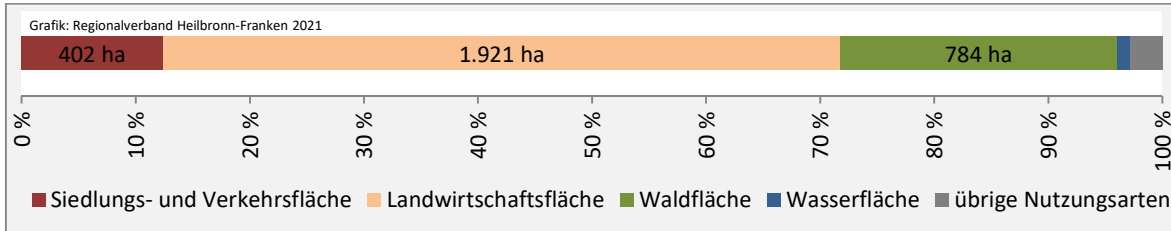
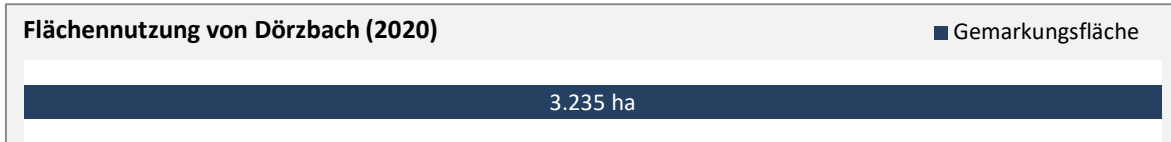
Dörzbach - Wohnungsbestand und -entwicklung



Datengrundlage: Statistisches Landesamt Baden-Württemberg (ab 2011: Zensus 2011)

Abbildungen und Berechnungen: Regionalverband Heilbronn-Franken

Dörzbach - Flächenentwicklung



Datengrundlage: Landesamt für Statistik Baden-Württemberg

Abbildungen und Berechnungen: Regionalverband Heilbronn-Franken