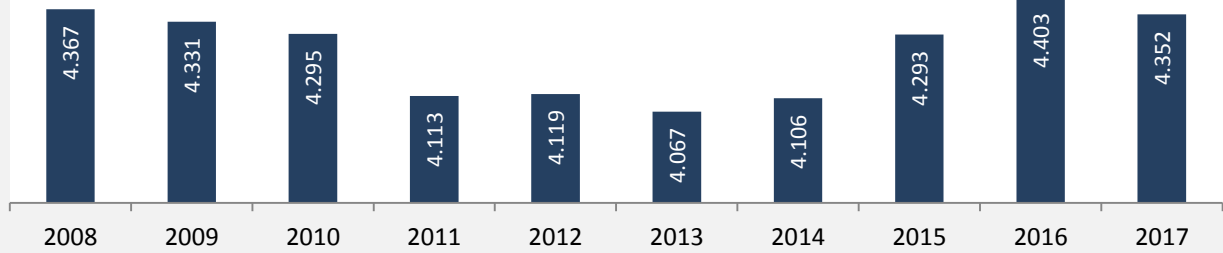


Kirchberg an der Jagst - Bevölkerung

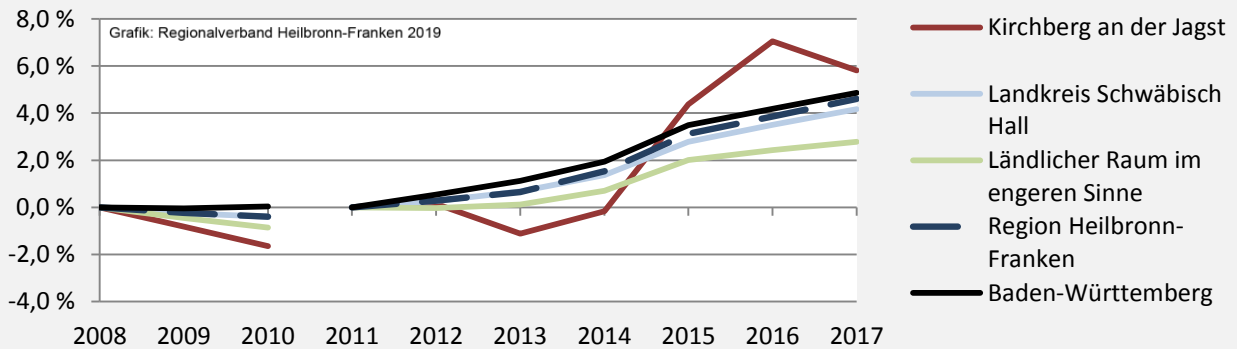
Bevölkerungsstand in Kirchberg an der Jagst (2008 bis 2017)

Grafik: Regionalverband Heilbronn-Franken 2019

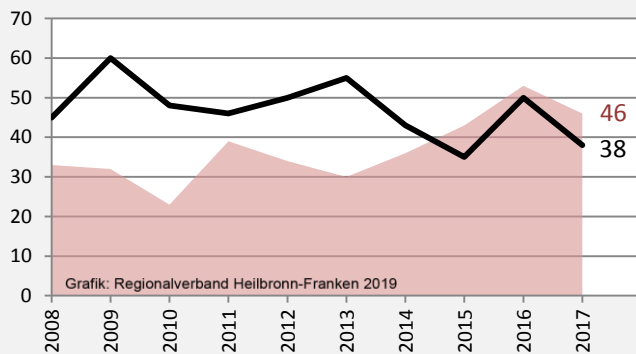


Bevölkerungsentwicklung in Kirchberg an der Jagst (seit 2008)

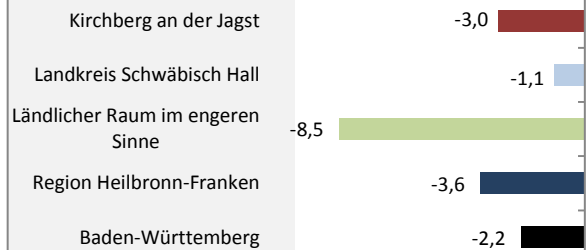
Grafik: Regionalverband Heilbronn-Franken 2019



Geburten und Sterbefälle in Kirchberg an der Jagst

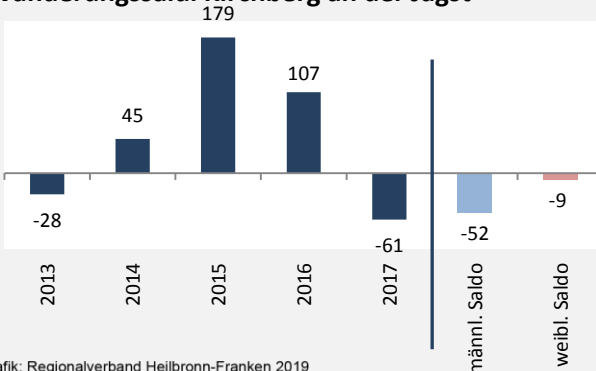


5-Jahres-Wertung (2013 - 2017): natürliche Bevölkerungsentwicklung pro 1.000 Einwohner



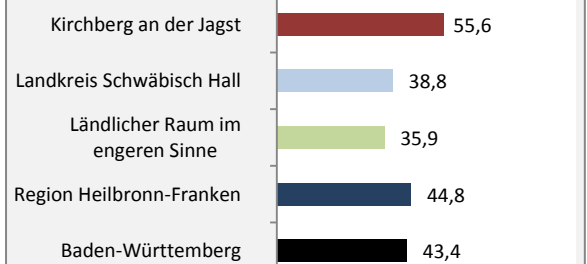
Grafik: Regionalverband Heilbronn-Franken 2019

Wanderungssaldi Kirchberg an der Jagst



Grafik: Regionalverband Heilbronn-Franken 2019

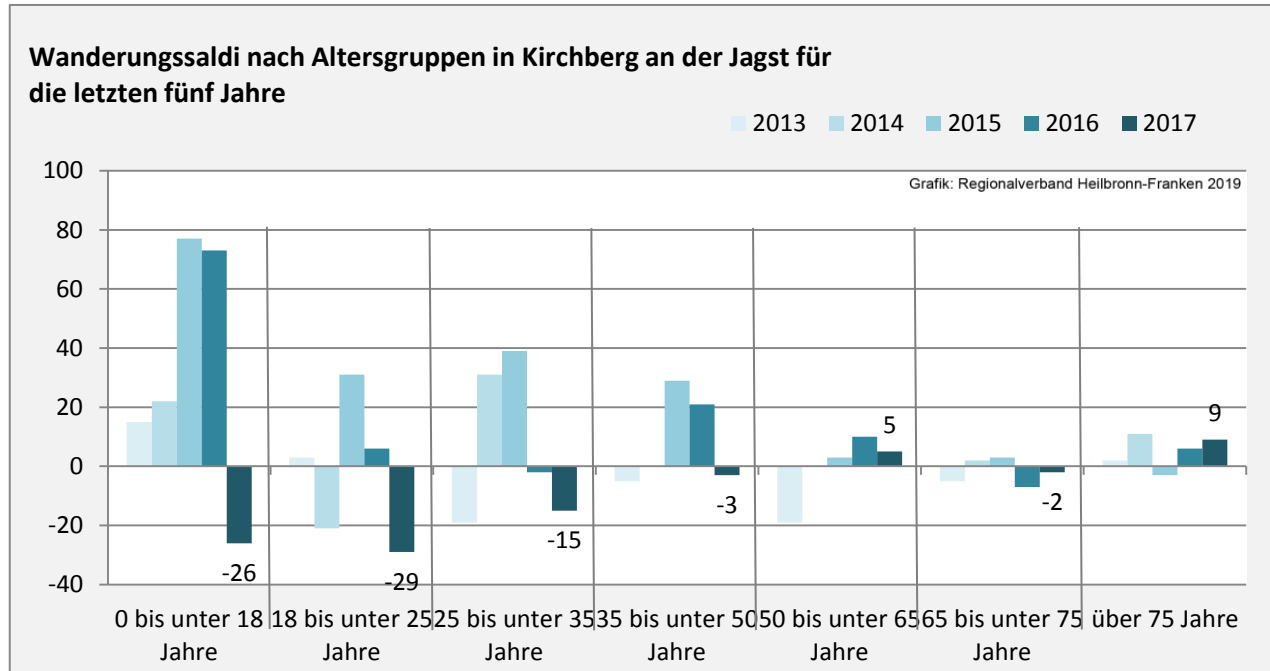
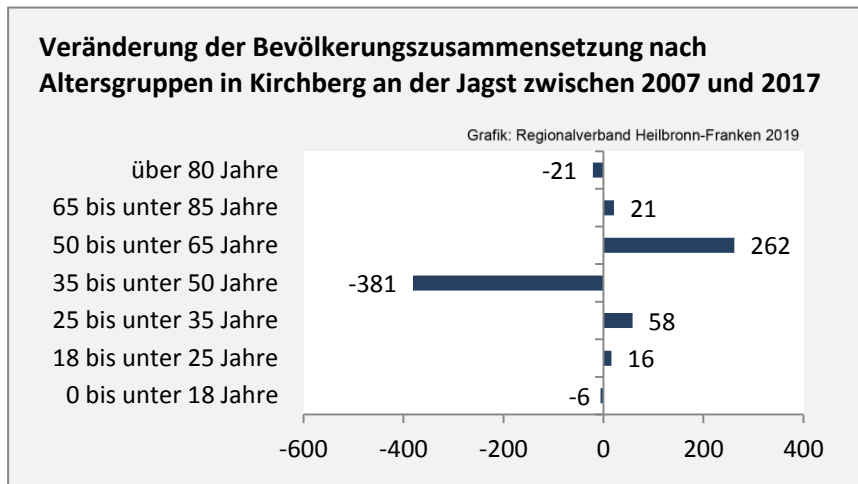
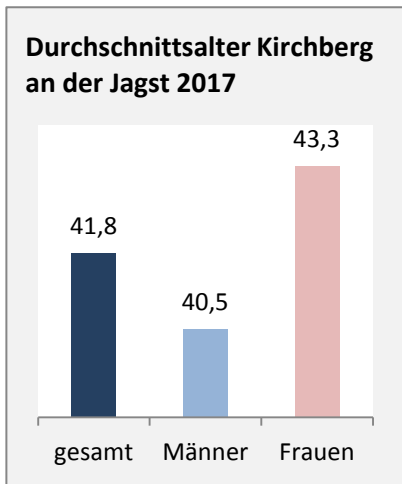
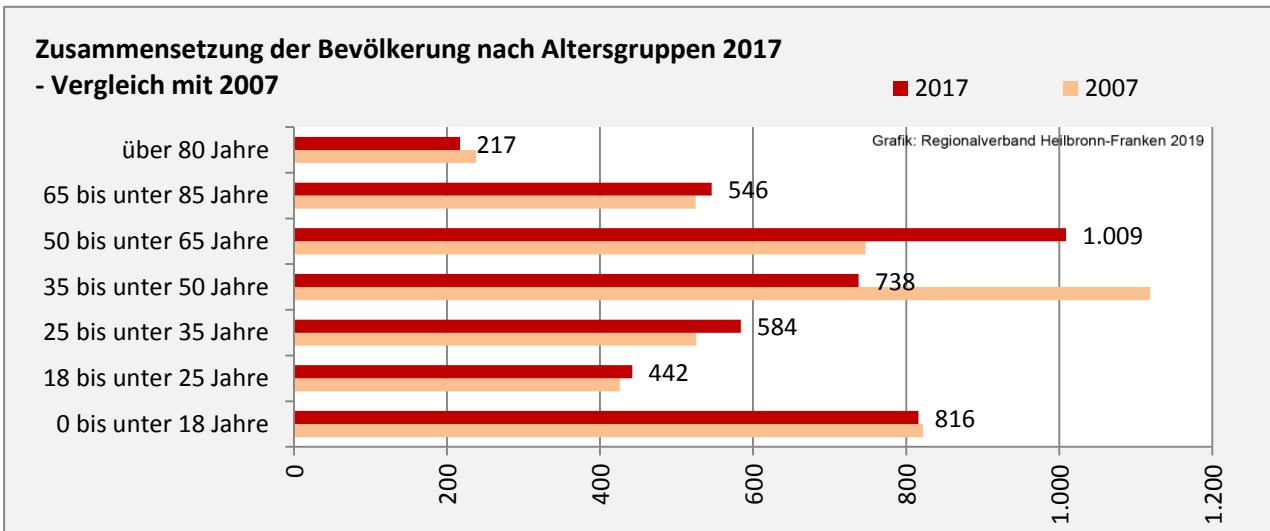
5-Jahres-Wertung (2013 - 2017): Wanderungsgewinne bzw. -verluste pro 1.000 Einwohner



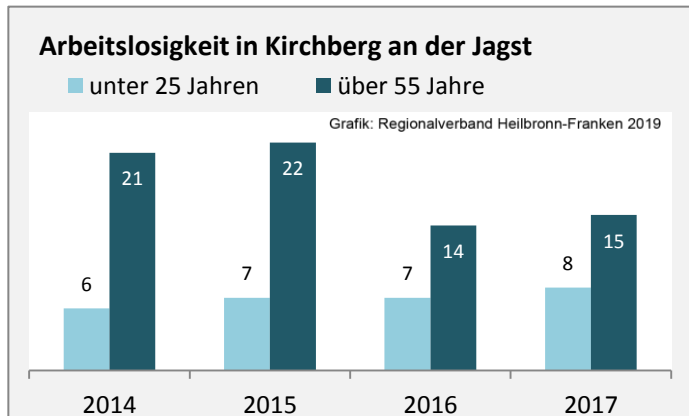
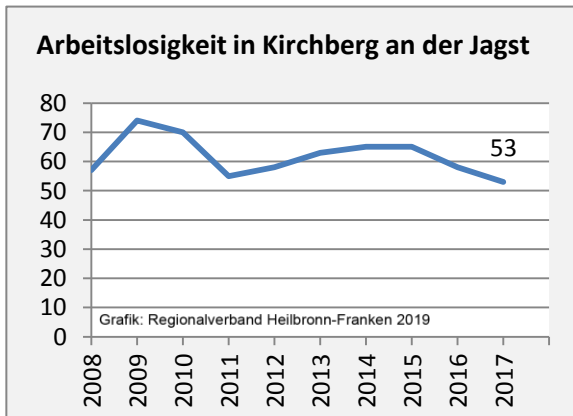
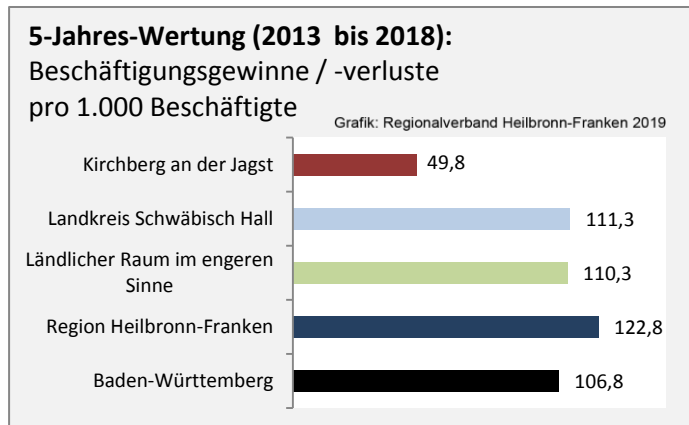
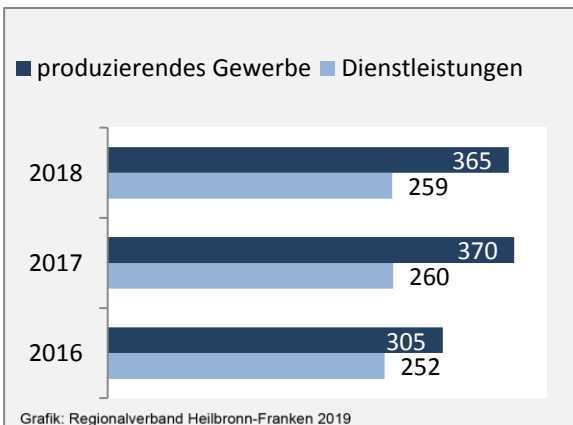
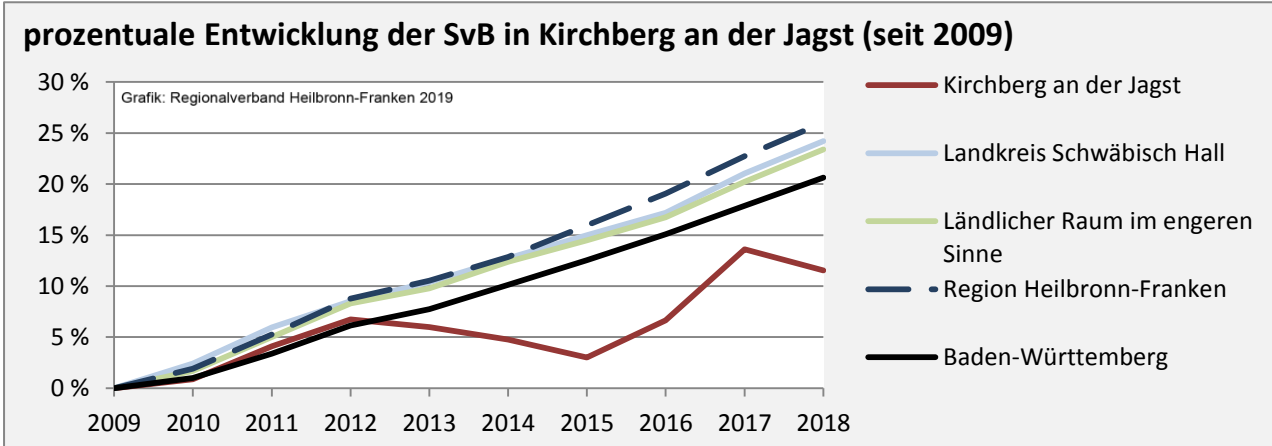
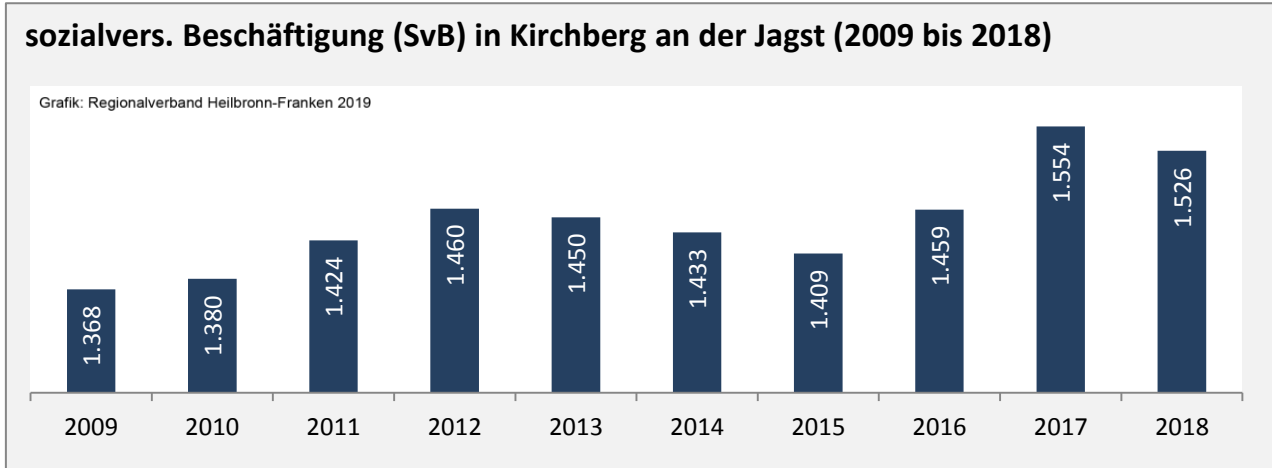
Datengrundlage: Landesamt für Statistik Baden-Württemberg

Abbildungen und Berechnungen: Regionalverband Heilbronn-Franken

Kirchberg an der Jagst - Bevölkerung



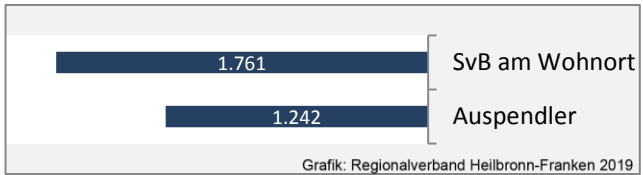
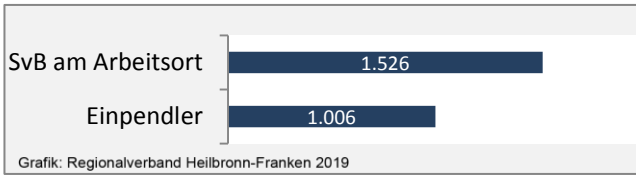
Kirchberg an der Jagst - Beschäftigung



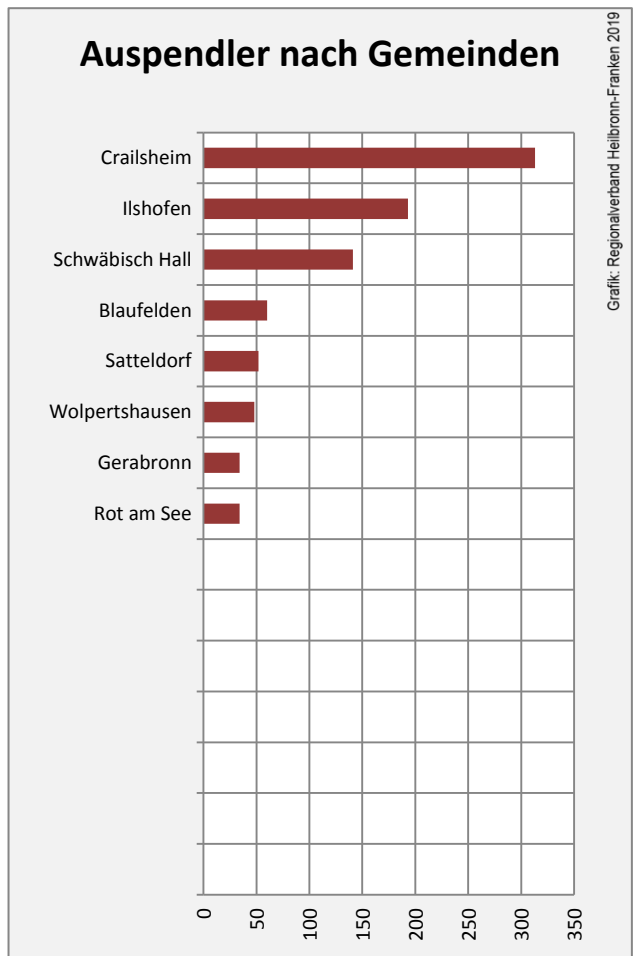
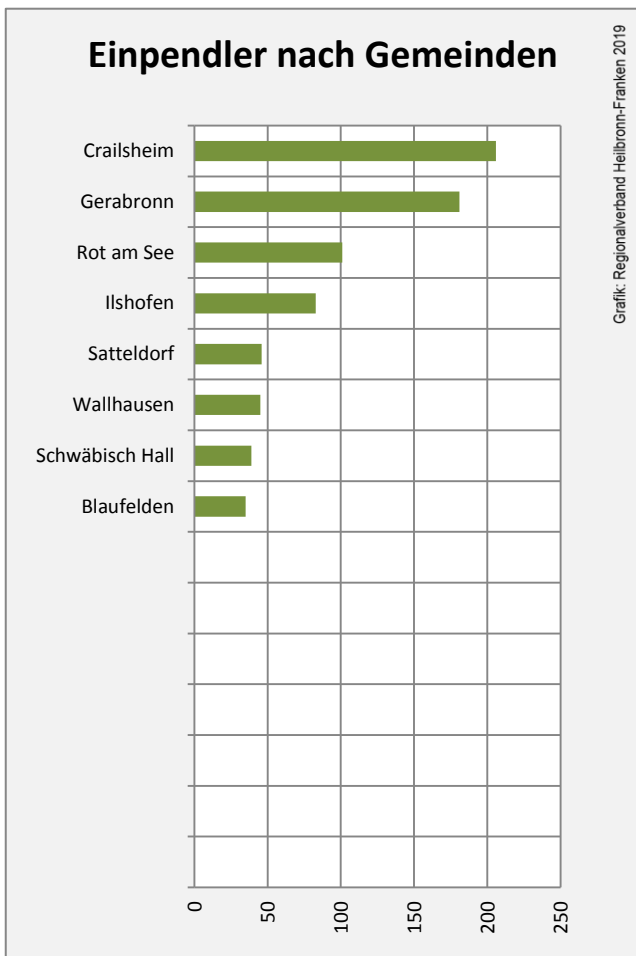
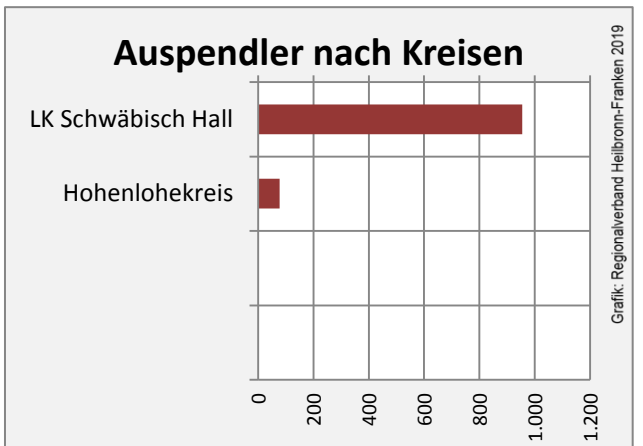
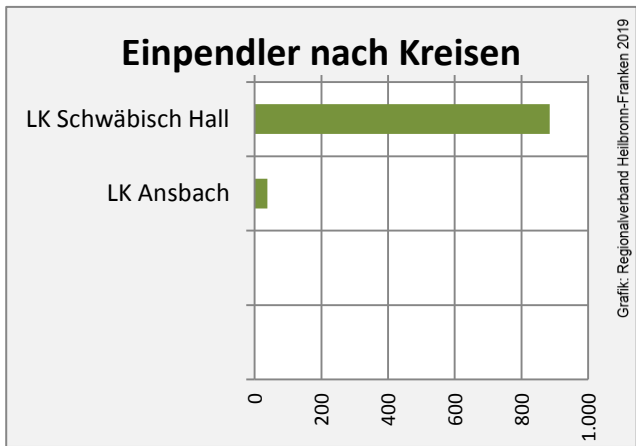
Datengrundlage: Statistik der Bundesagentur für Arbeit

Abbildungen und Berechnungen: Regionalverband Heilbronn-Franken

Kirchberg an der Jagst - Pendlerverflechtungen 2018



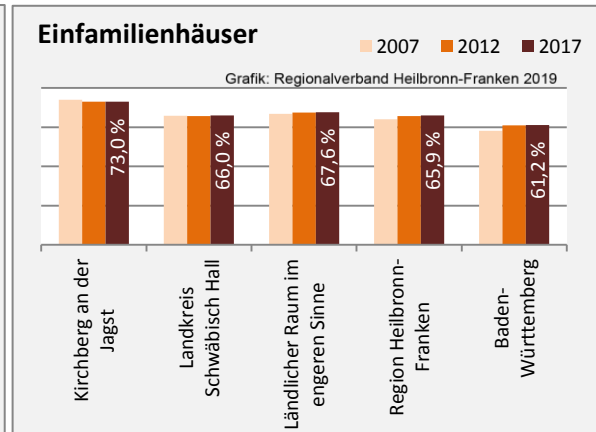
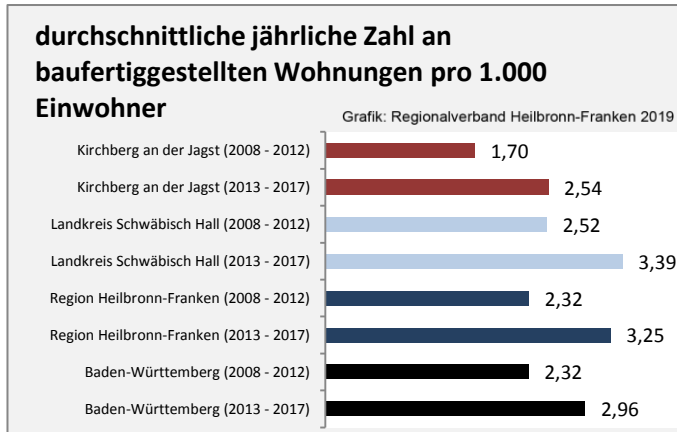
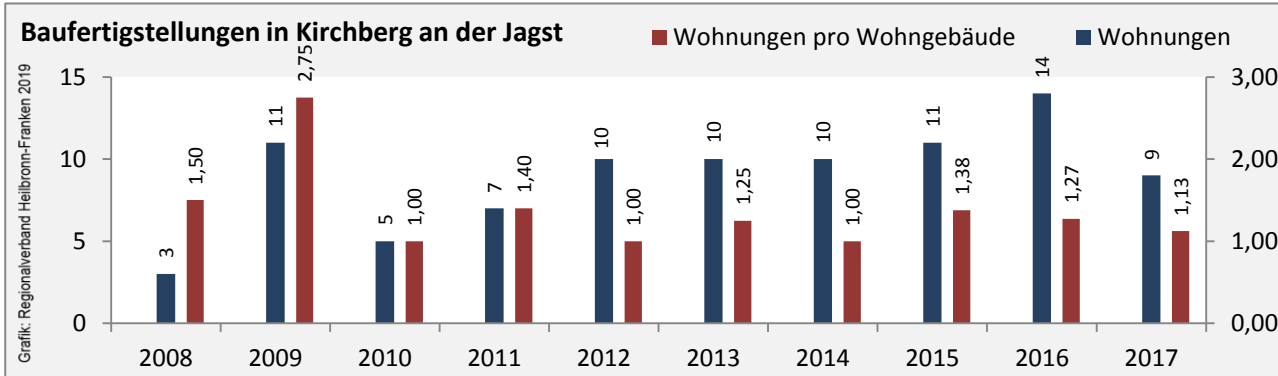
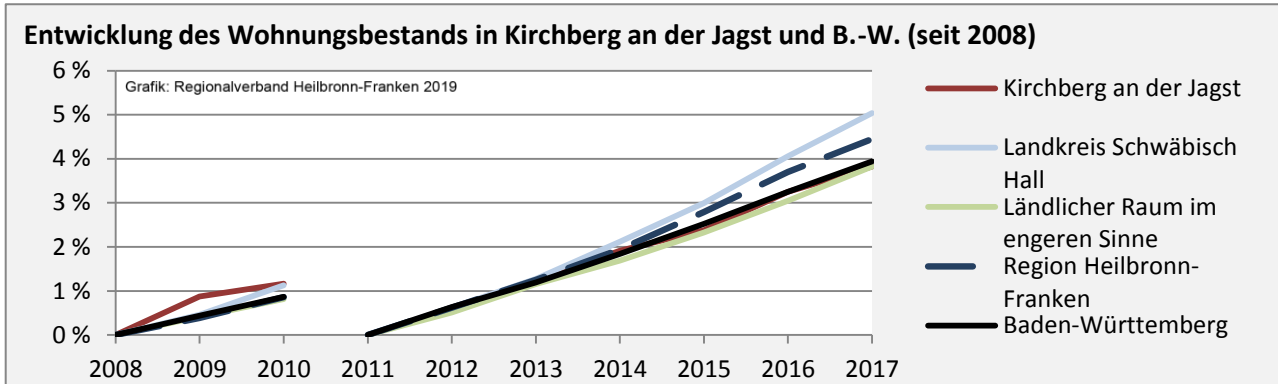
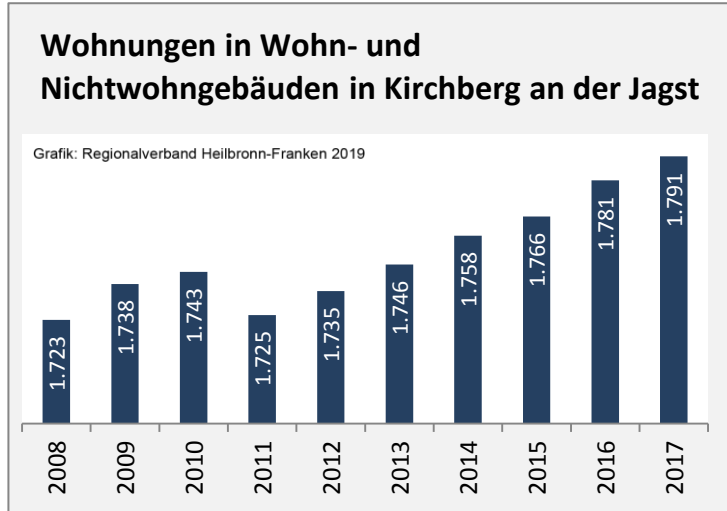
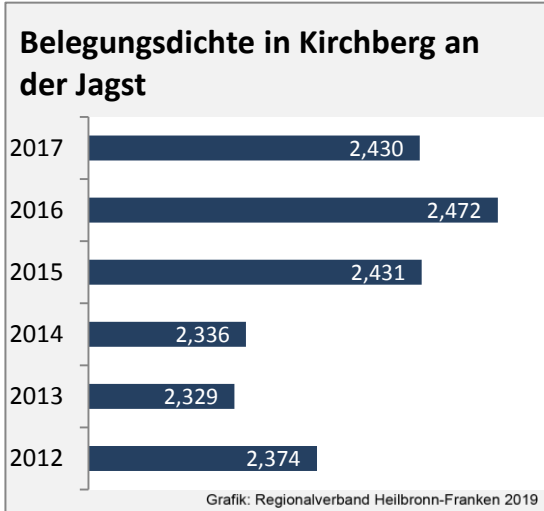
Pendlersaldo: -236



Datengrundlage: Statistik der Bundesagentur für Arbeit

Abbildungen: Regionalverband Heilbronn-Franken (keine Berücksichtigung von Werten unter 30)

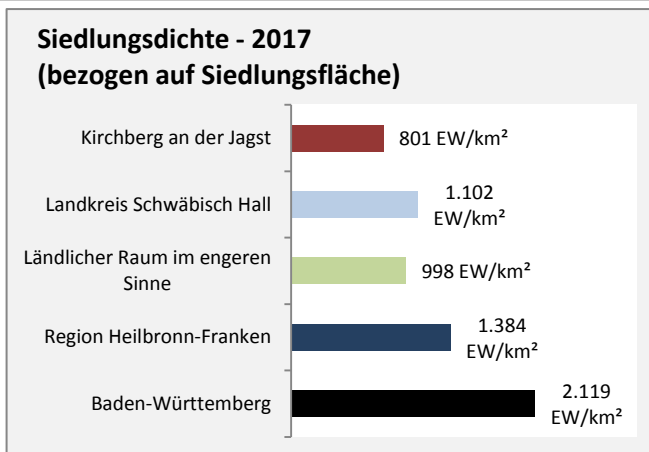
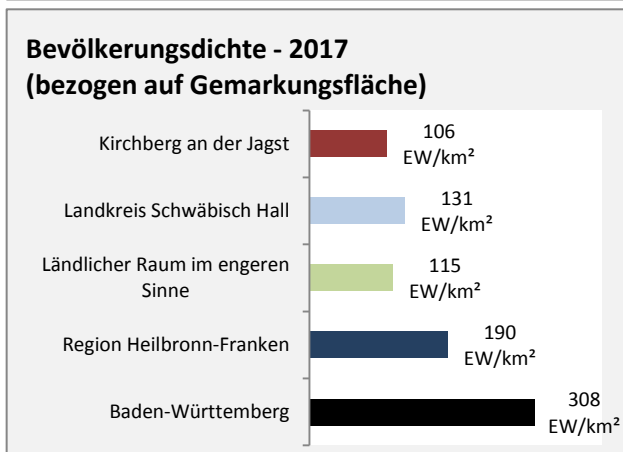
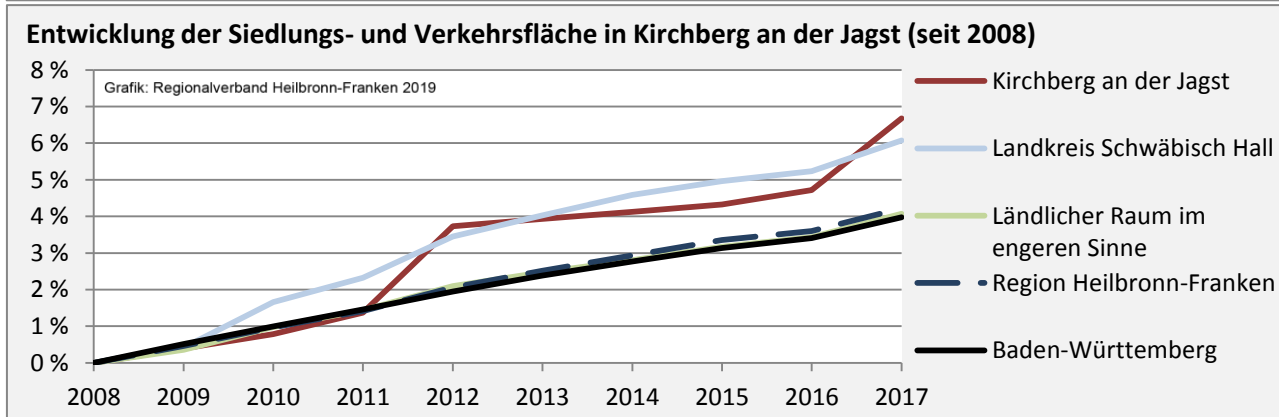
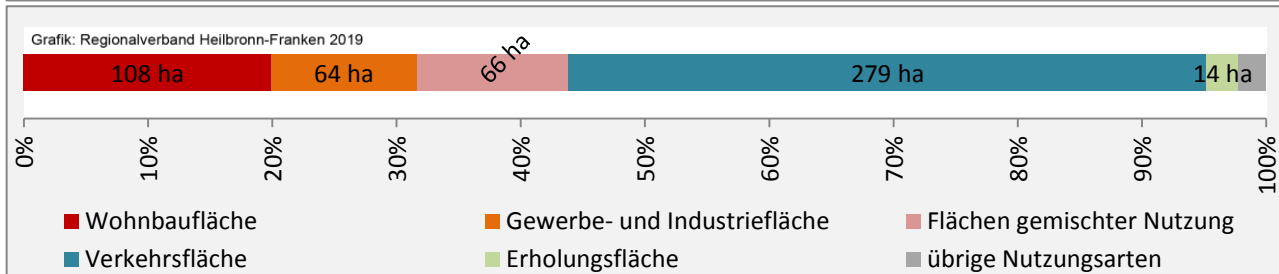
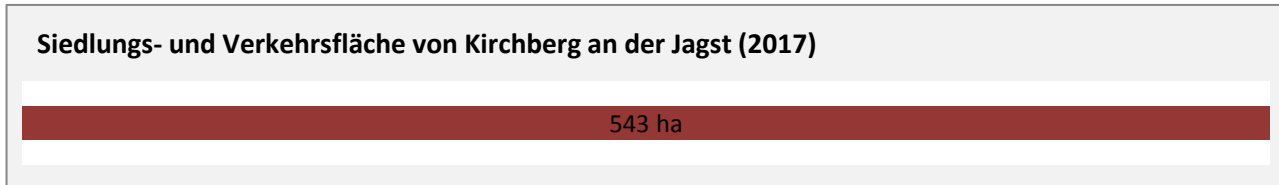
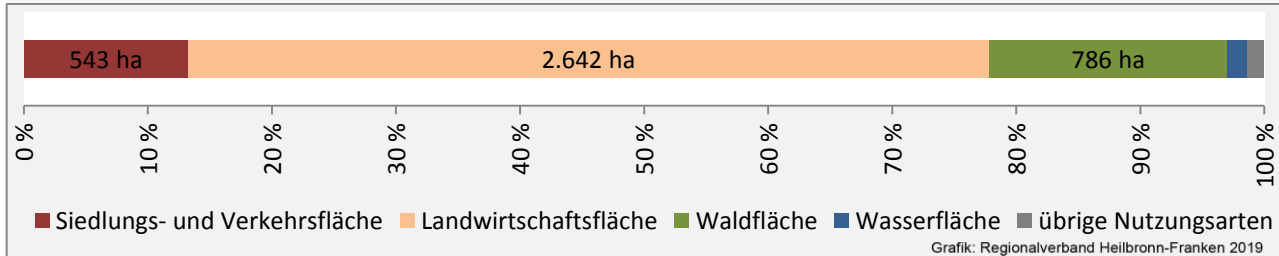
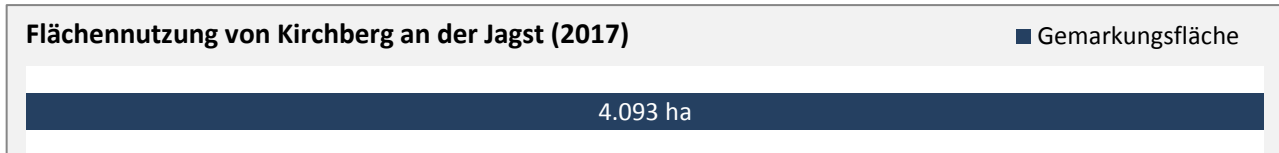
Kirchberg an der Jagst - Wohnungsbestand und -entwicklung



Datengrundlage: Statistisches Landesamt Baden-Württemberg (ab 2011: Zensus 2011)

Abbildungen und Berechnungen: Regionalverband Heilbronn-Franken

Kirchberg an der Jagst - Flächenentwicklung



Datengrundlage: Landesamt für Statistik Baden-Württemberg

Abbildungen und Berechnungen: Regionalverband Heilbronn-Franken