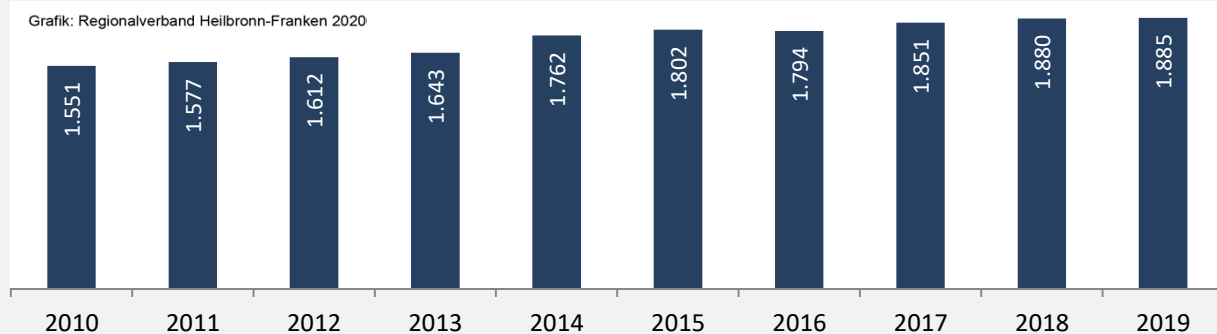


Jagsthausen - Bevölkerung

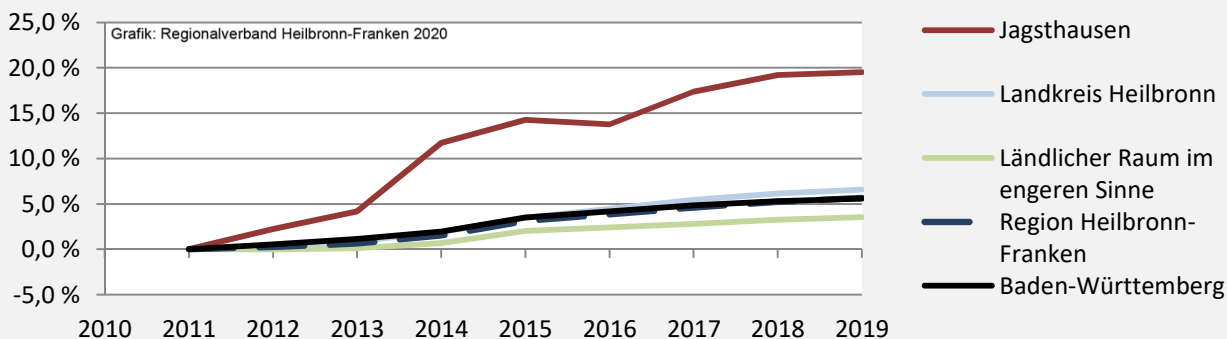
Bevölkerungsstand in Jagsthausen (2010 bis 2019)

Grafik: Regionalverband Heilbronn-Franken 2020



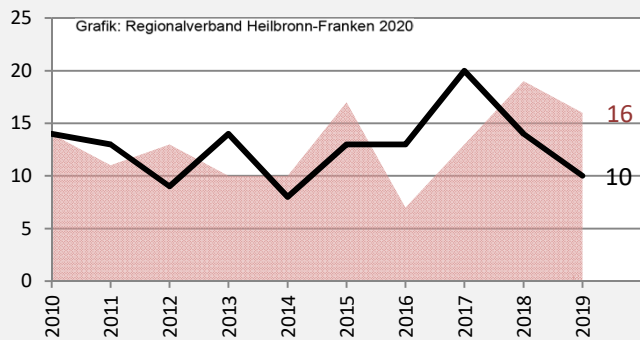
Bevölkerungsentwicklung in Jagsthausen (seit 2010)

Grafik: Regionalverband Heilbronn-Franken 2020

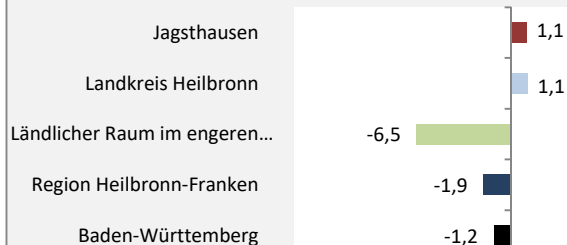


Geburten und Sterbefälle in Jagsthausen

Grafik: Regionalverband Heilbronn-Franken 2020

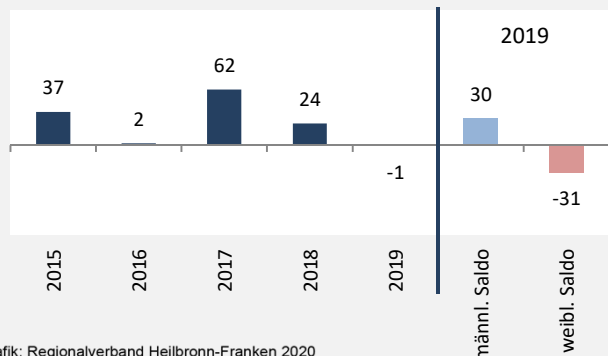


5-Jahres-Wertung (2015 - 2019): natürliche



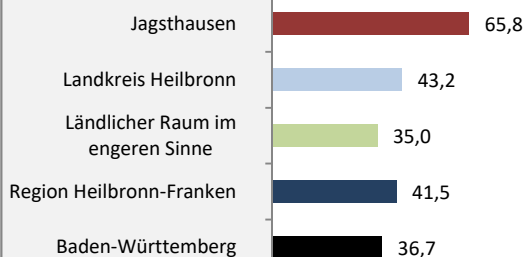
Grafik: Regionalverband Heilbronn-Franken 2020

Wanderungssaldi Jagsthausen



Grafik: Regionalverband Heilbronn-Franken 2020

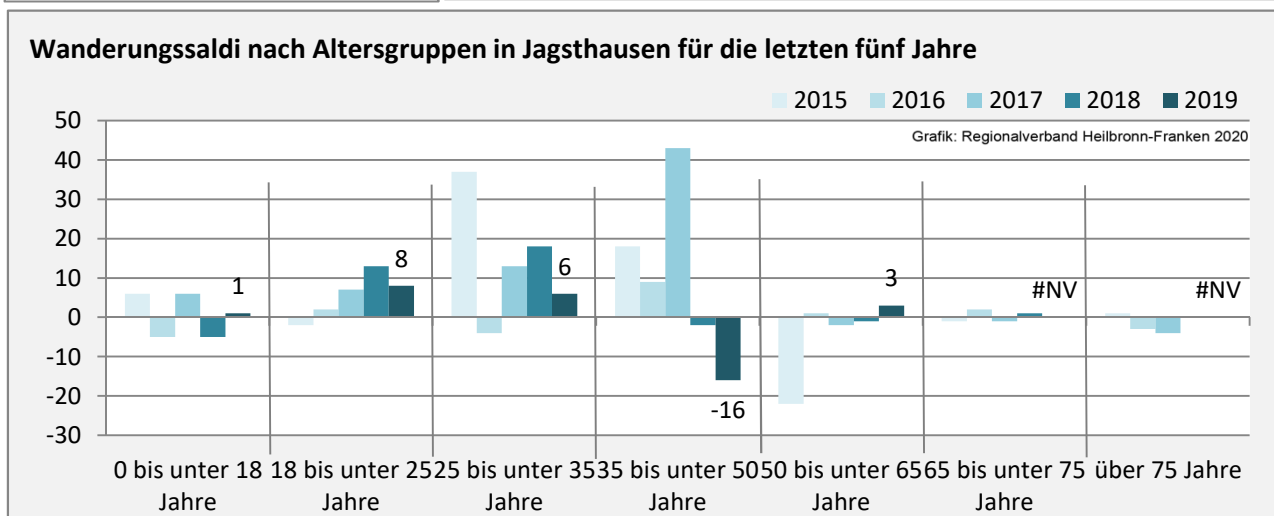
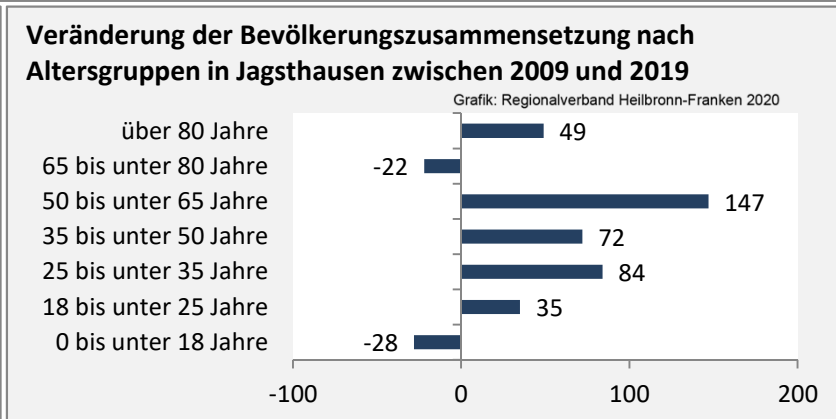
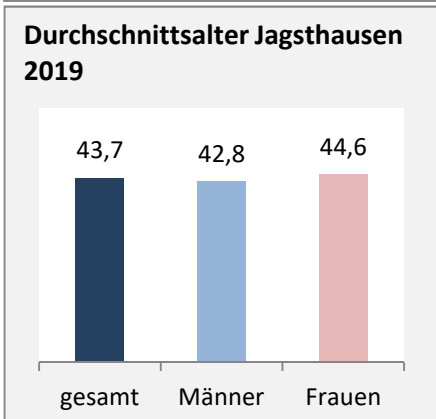
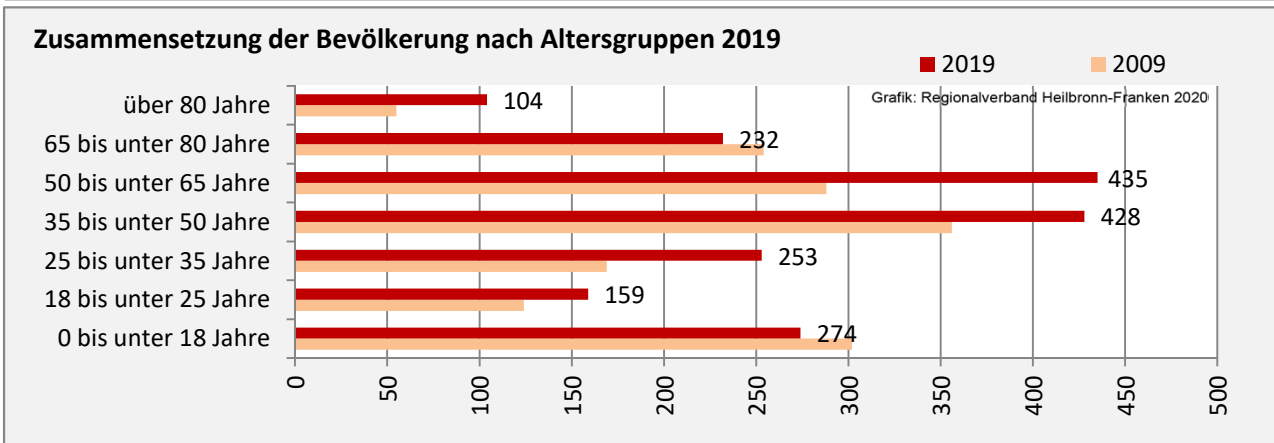
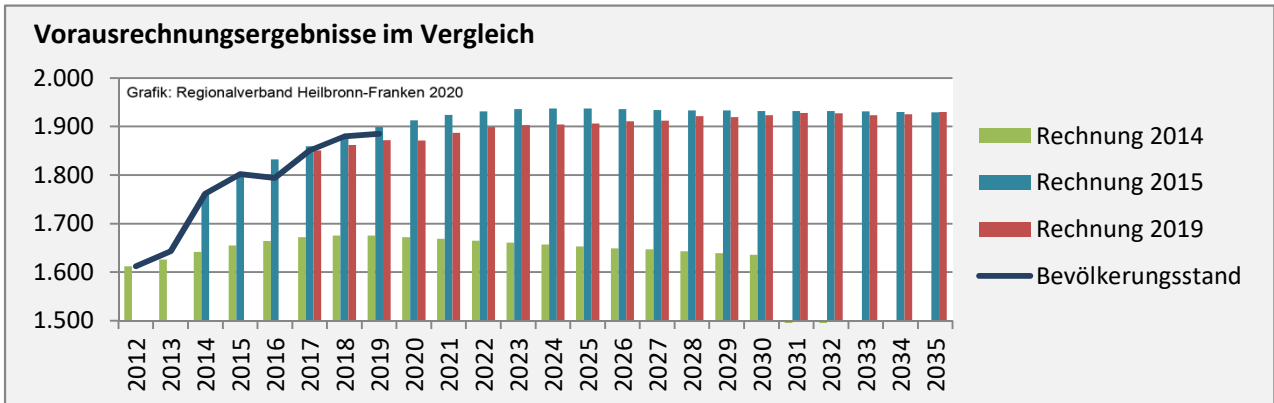
5-Jahres-Wertung (2015 - 2019): Wanderungsgewinne bzw. -verluste pro 1.000 Einwohner



Datengrundlage: Landesamt für Statistik Baden-Württemberg

Abbildungen und Berechnungen: Regionalverband Heilbronn-Franken

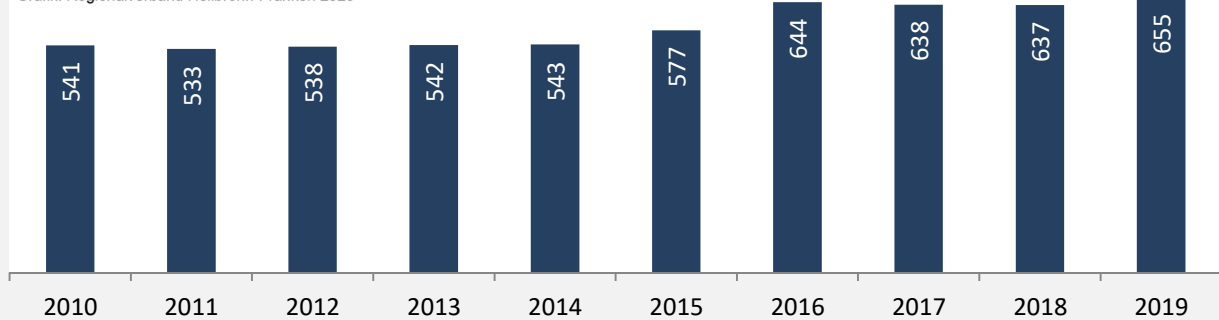
Jagsthausen - Bevölkerung



Jagsthausen - Beschäftigung

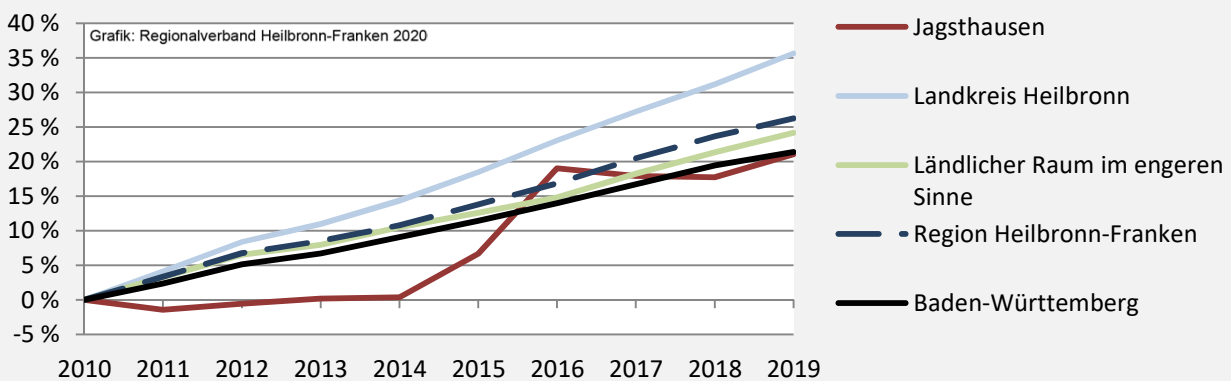
sozialvers. Beschäftigung (SvB) in Jagsthausen (2010 bis 2019)

Grafik: Regionalverband Heilbronn-Franken 2020

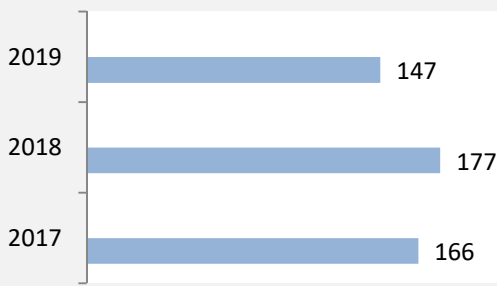


prozentuale Entwicklung der SvB in Jagsthausen (seit 2010)

Grafik: Regionalverband Heilbronn-Franken 2020



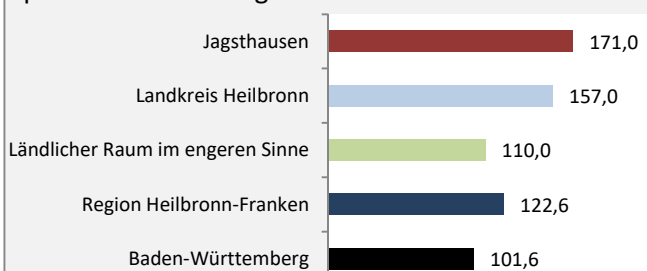
■ produzierendes Gewerbe ■ Dienstleistungen



Grafik: Regionalverband Heilbronn-Franken 2020

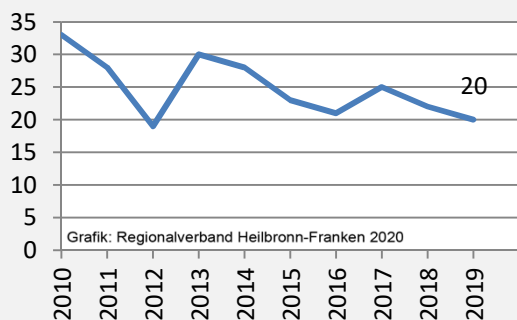
5-Jahres-Wertung (2014 bis 2019):

Beschäftigungsgewinne / -verluste pro 1.000 Beschäftigte



Grafik: Regionalverband Heilbronn-Franken 2020

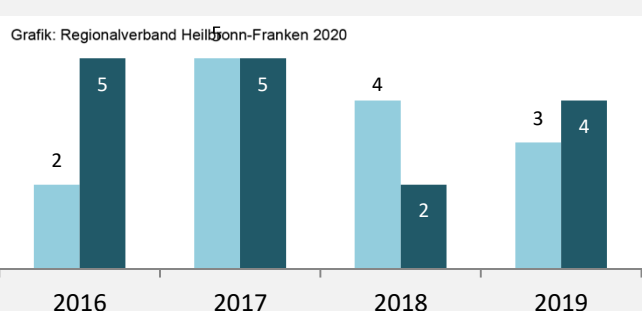
Arbeitslosigkeit in Jagsthausen



Grafik: Regionalverband Heilbronn-Franken 2020

Arbeitslosigkeit in Jagsthausen

■ unter 25 Jahren ■ über 55 Jahre


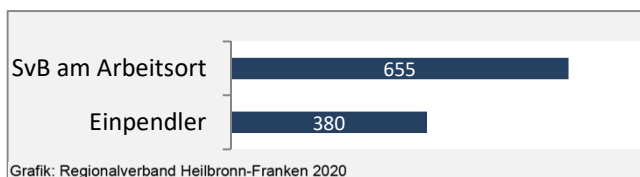


Grafik: Regionalverband Heilbronn-Franken 2020

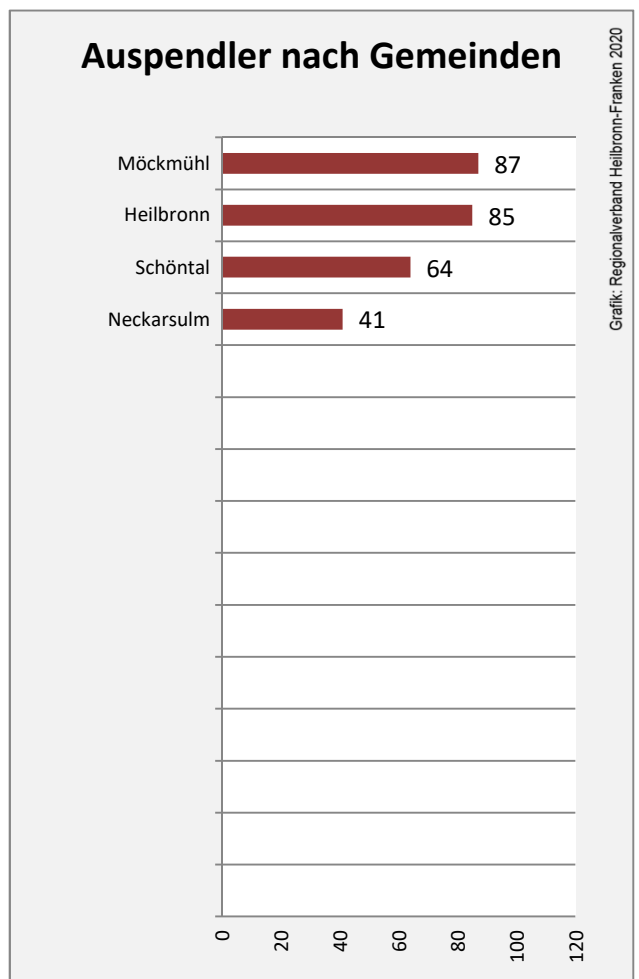
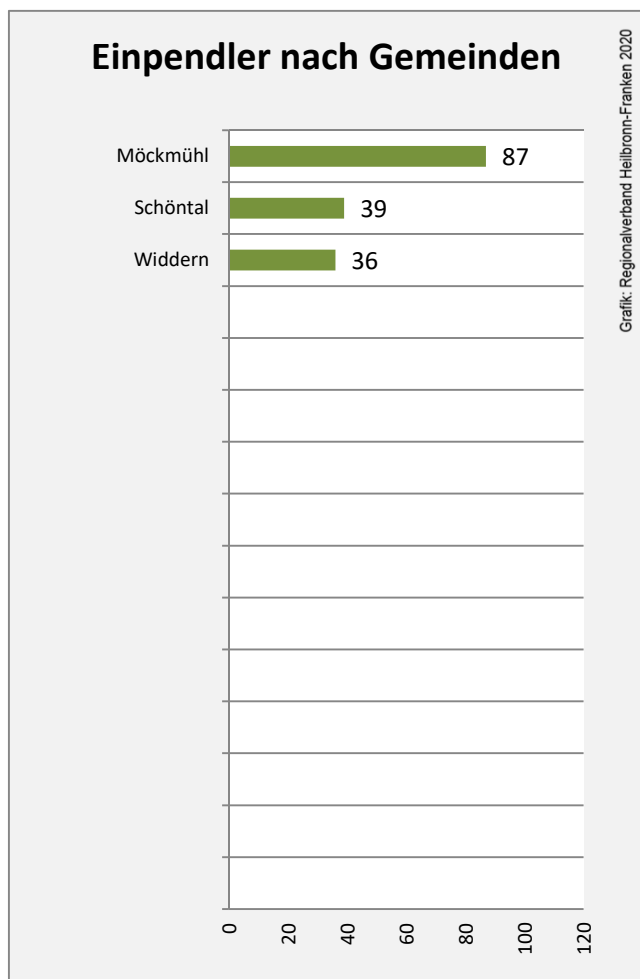
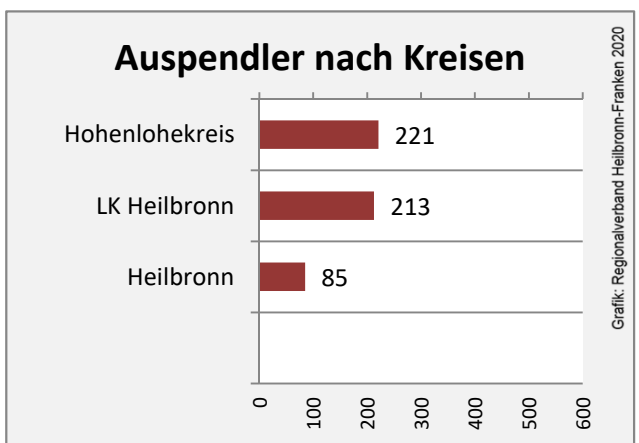
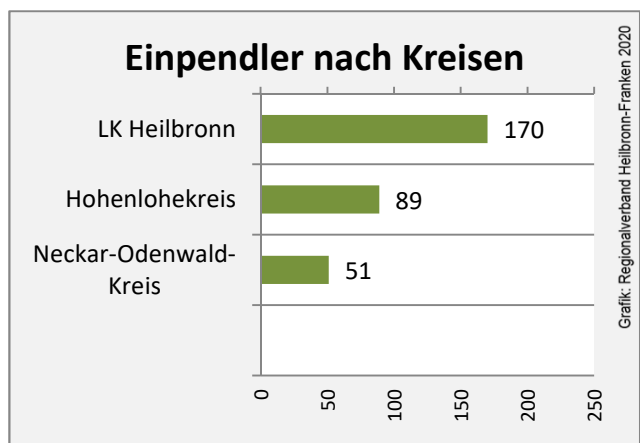
Datengrundlage: Statistik der Bundesagentur für Arbeit

Abbildungen und Berechnungen: Regionalverband Heilbronn-Franken

Jagsthausen - Pendlerverflechtungen 2019



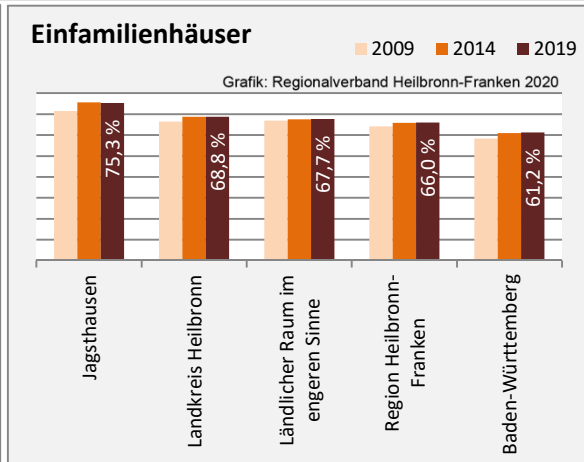
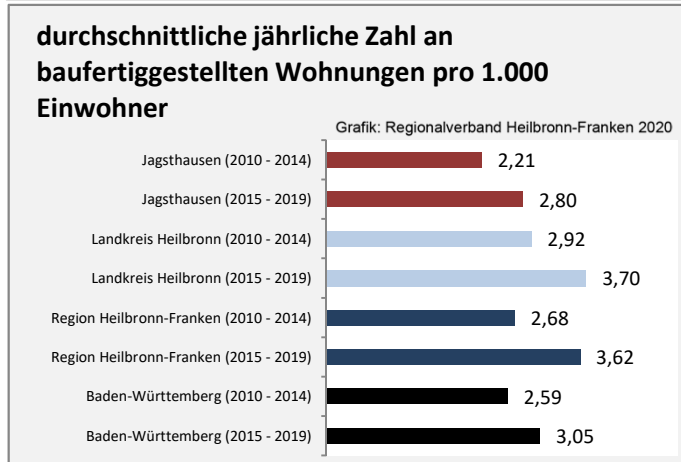
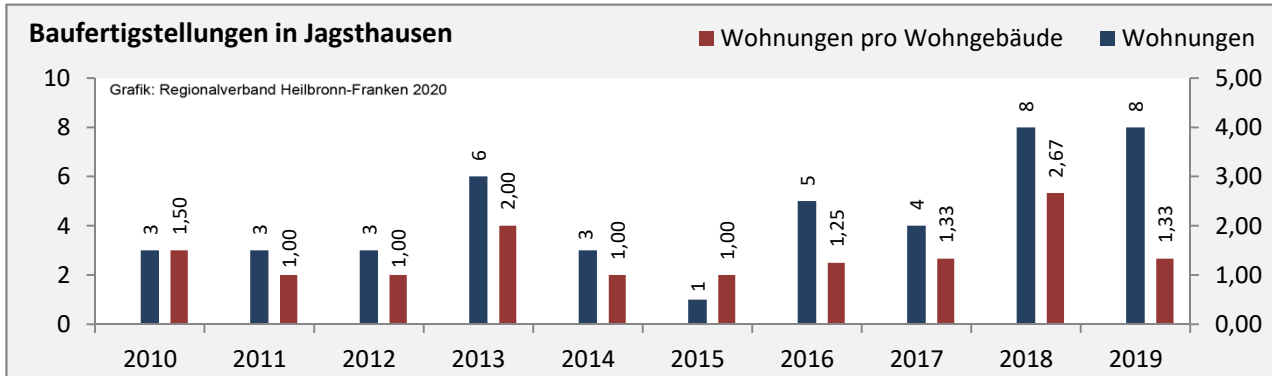
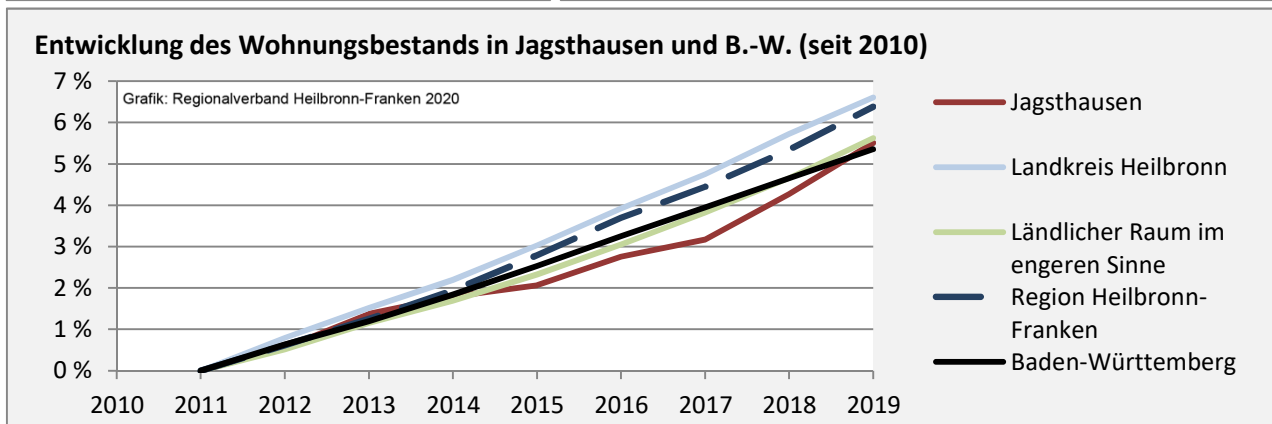
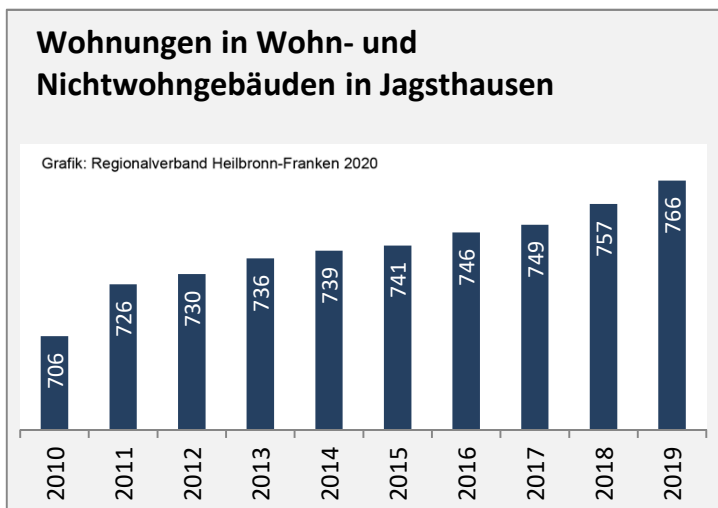
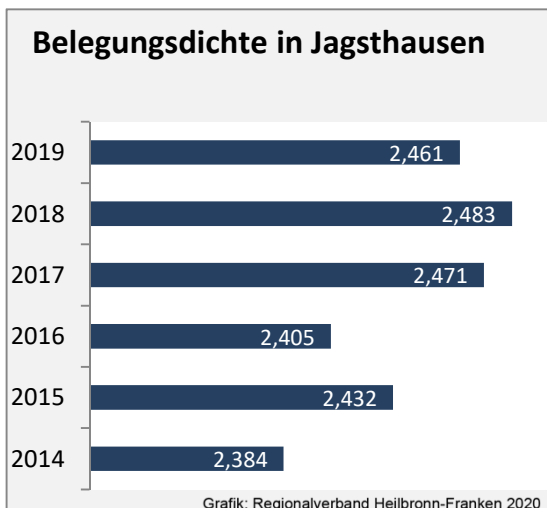
Pendlersaldo: -277



Datengrundlage: Statistik der Bundesagentur für Arbeit

Abbildungen: Regionalverband Heilbronn-Franken (keine Berücksichtigung von Werten unter 30)

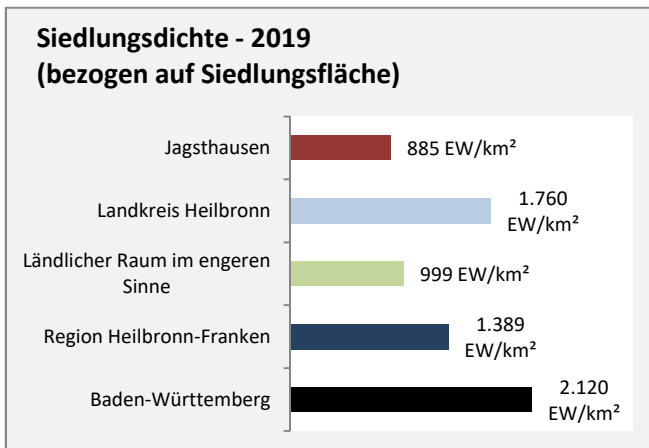
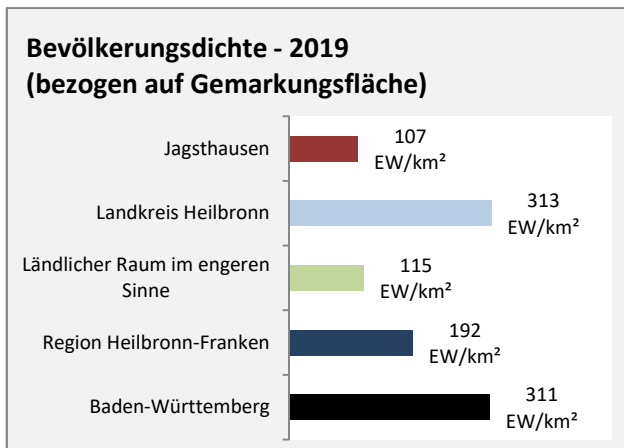
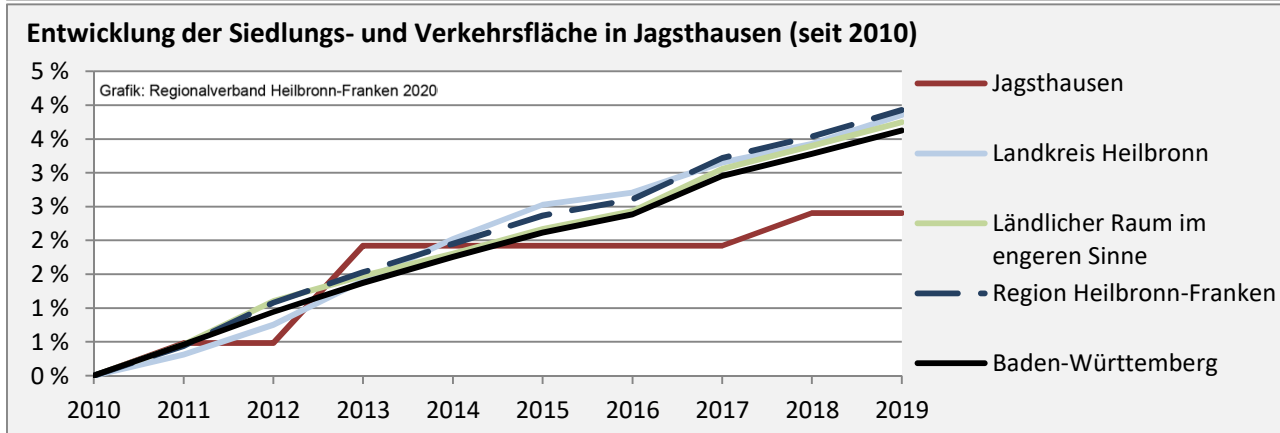
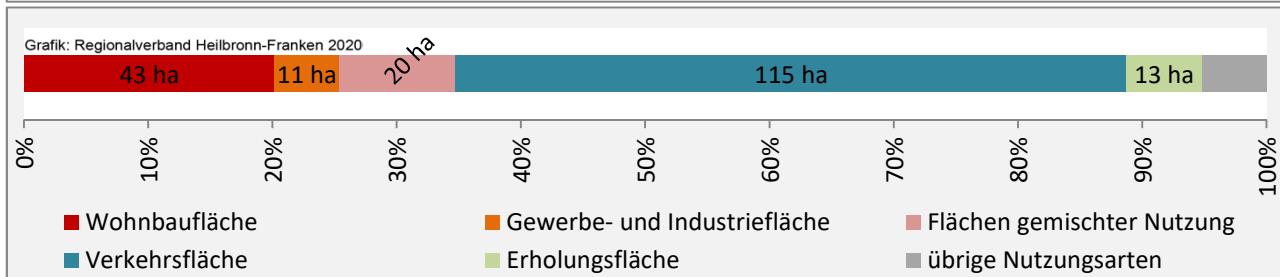
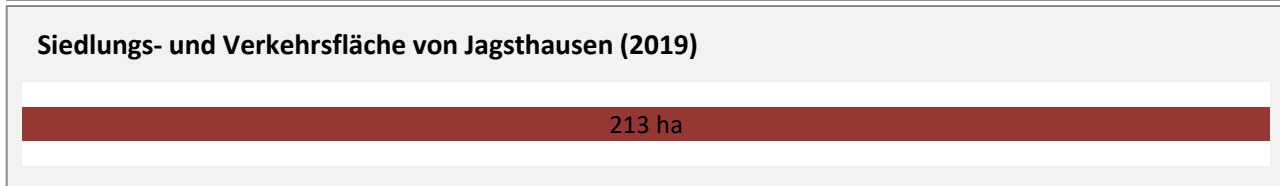
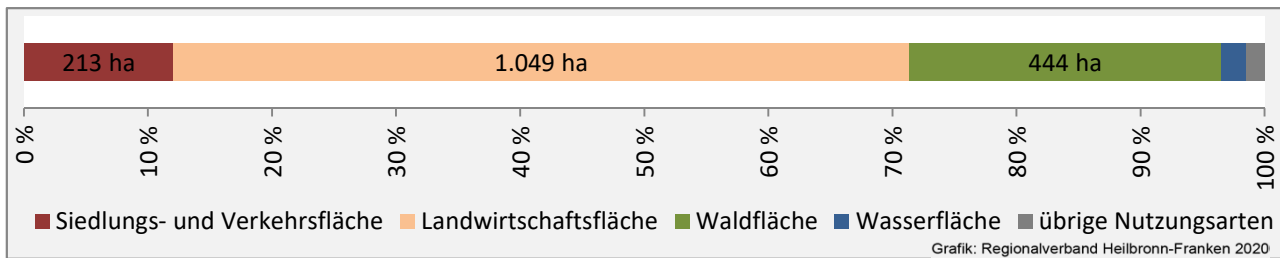
Jagsthausen - Wohnungsbestand und -entwicklung



Datengrundlage: Statistisches Landesamt Baden-Württemberg (ab 2011: Zensus 2011)

Abbildungen und Berechnungen: Regionalverband Heilbronn-Franken

Jagsthausen - Flächenentwicklung



Datengrundlage: Landesamt für Statistik Baden-Württemberg

Abbildungen und Berechnungen: Regionalverband Heilbronn-Franken