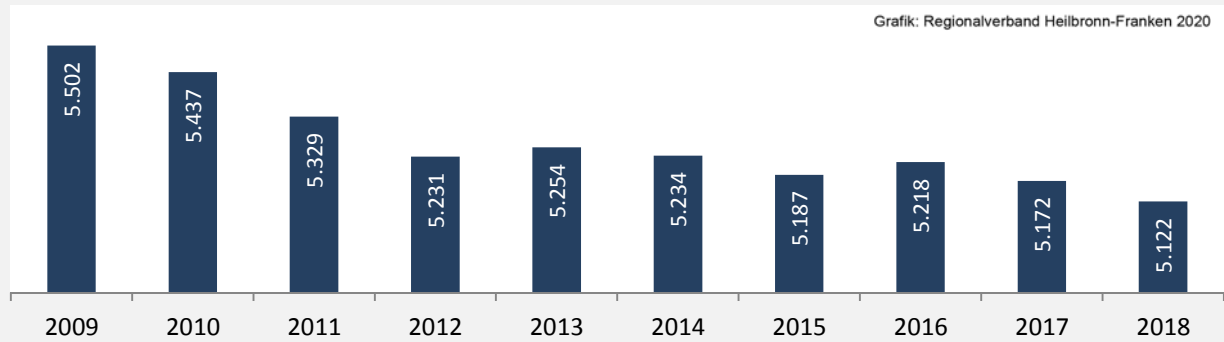
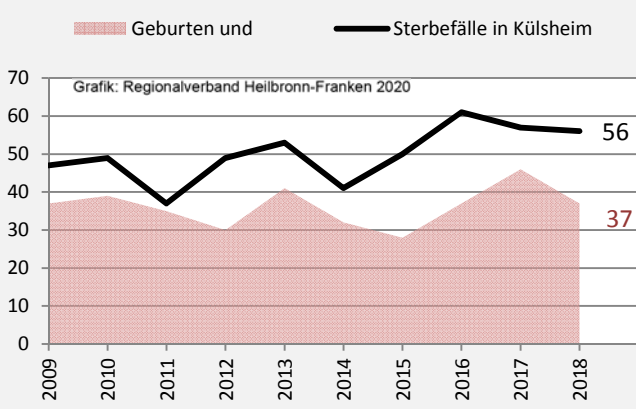
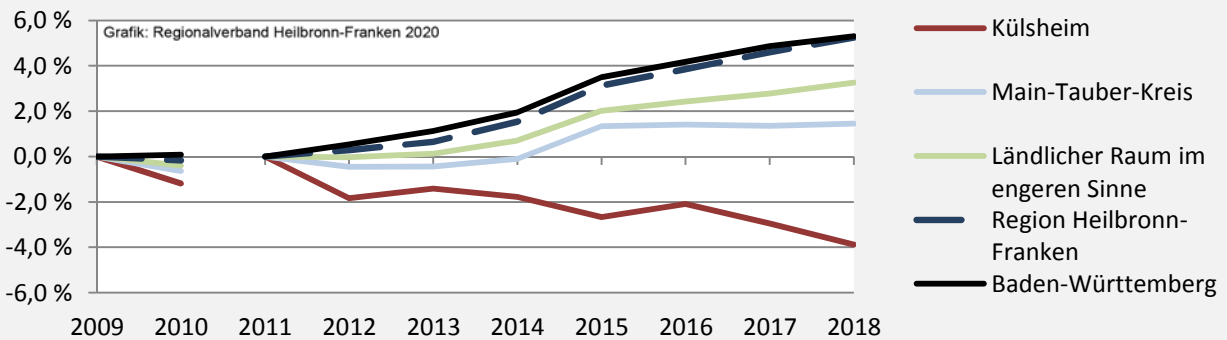


Külsheim - Bevölkerung

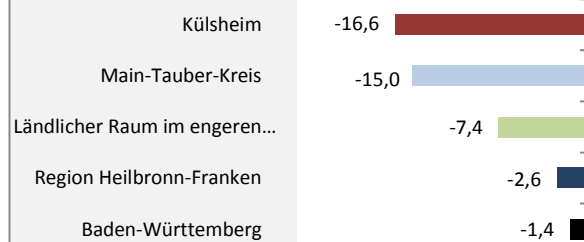
Bevölkerungsstand in Külsheim (2009 bis 2018)



Bevölkerungsentwicklung in Külsheim (seit 2009)

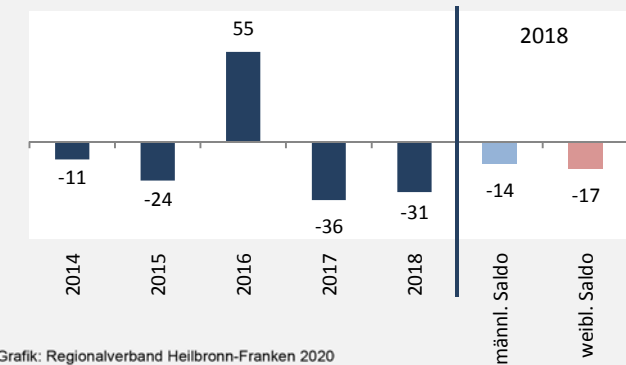


5-Jahres-Wertung (2014 - 2018): natürliche Bevölkerungsentwicklung pro 1.000 Einwohner

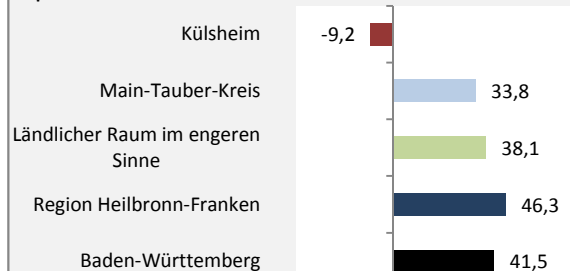


Grafik: Regionalverband Heilbronn-Franken 2020

Wanderungssaldi Külsheim



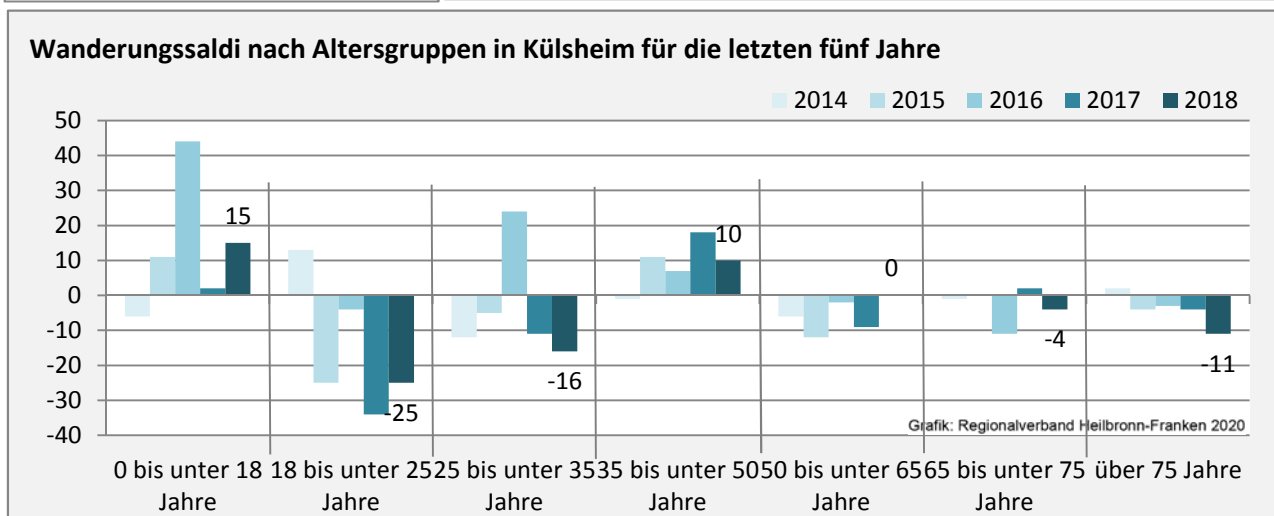
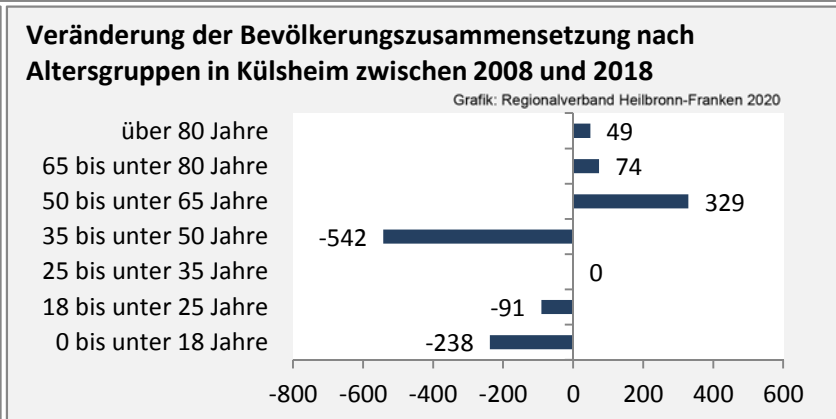
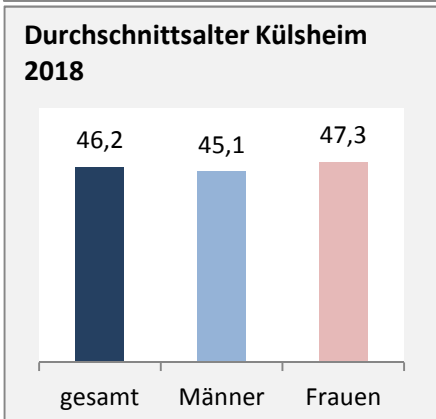
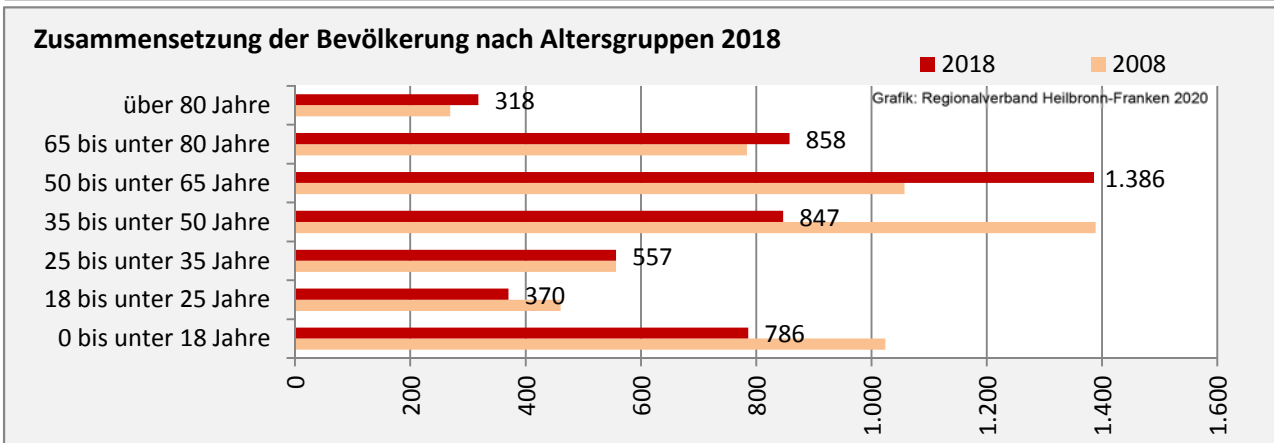
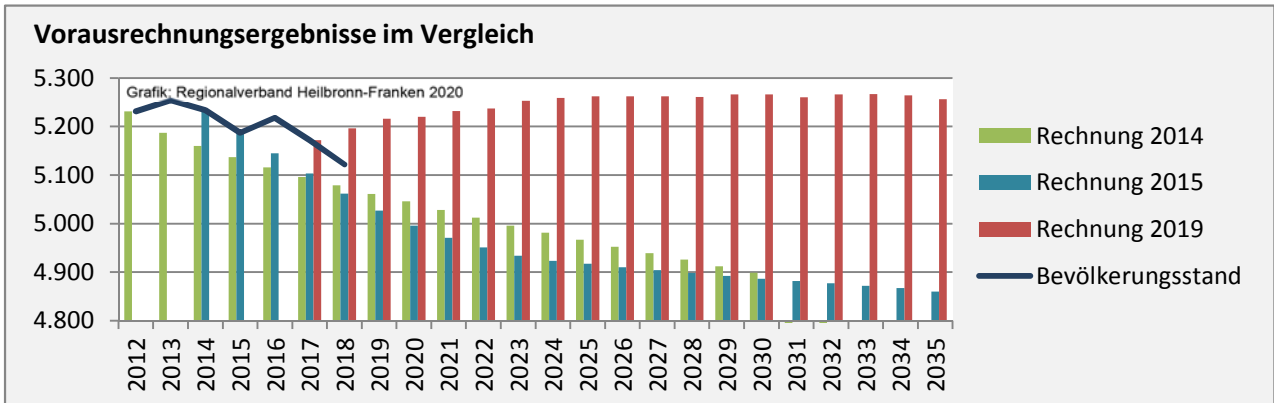
5-Jahres-Wertung (2014 - 2018): Wanderungsgewinne bzw. -verluste pro 1.000 Einwohner



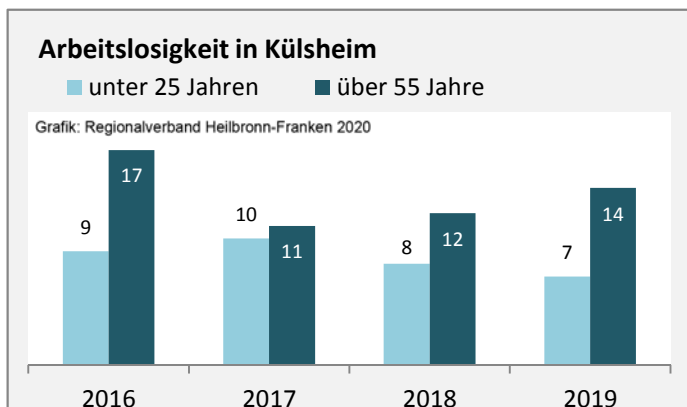
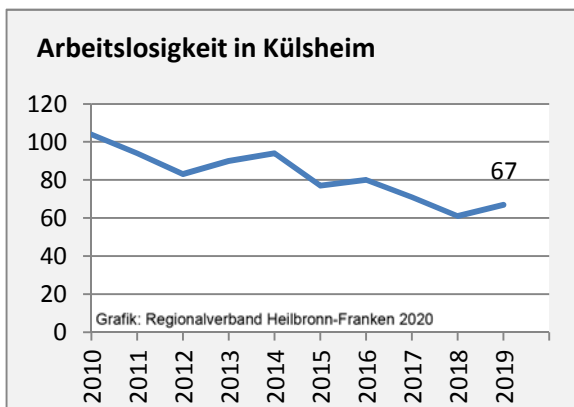
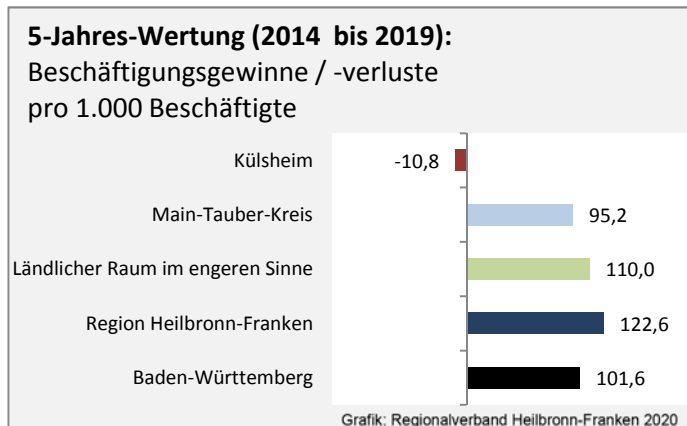
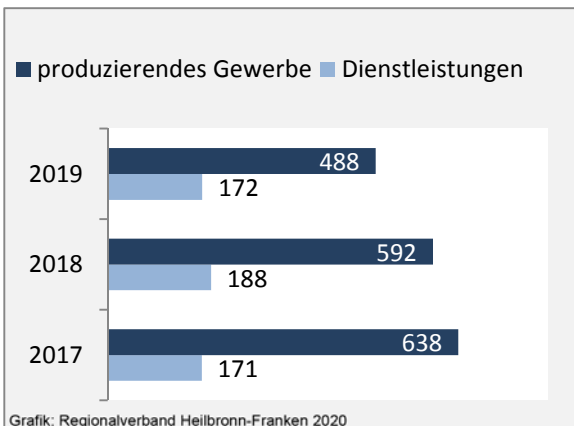
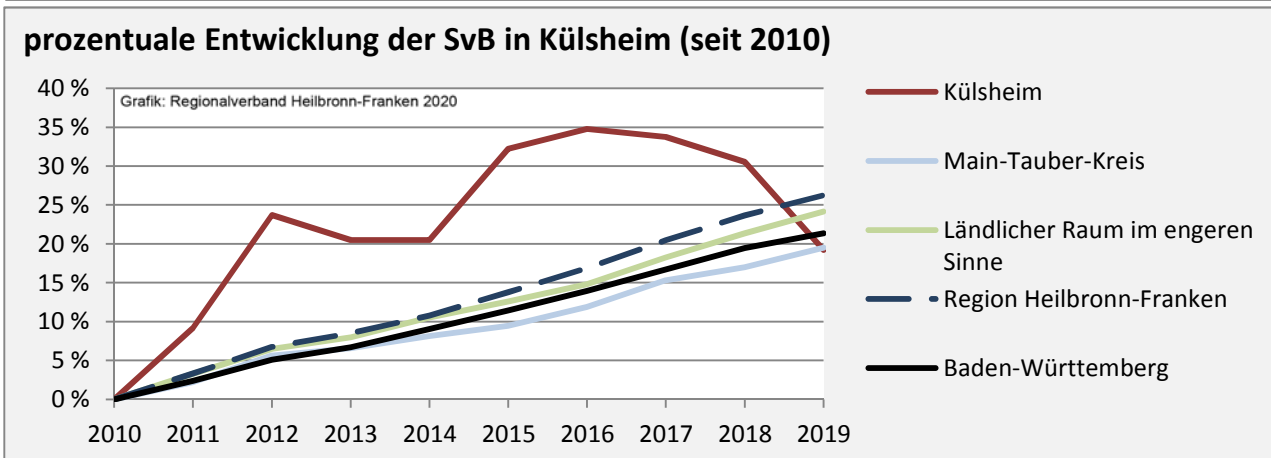
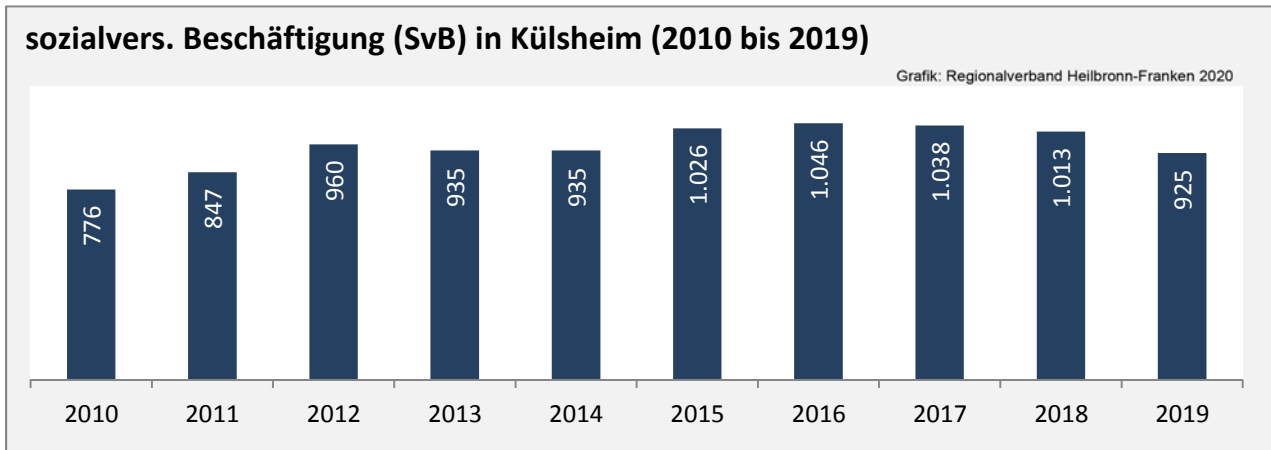
Datengrundlage: Landesamt für Statistik Baden-Württemberg

Abbildungen und Berechnungen: Regionalverband Heilbronn-Franken

Külsheim - Bevölkerung



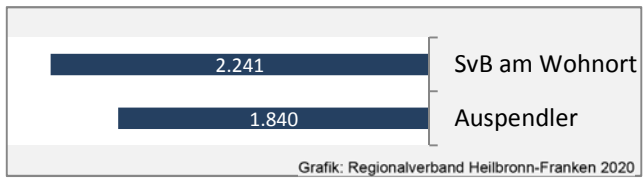
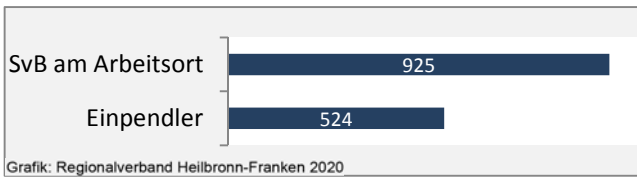
Külsheim - Beschäftigung



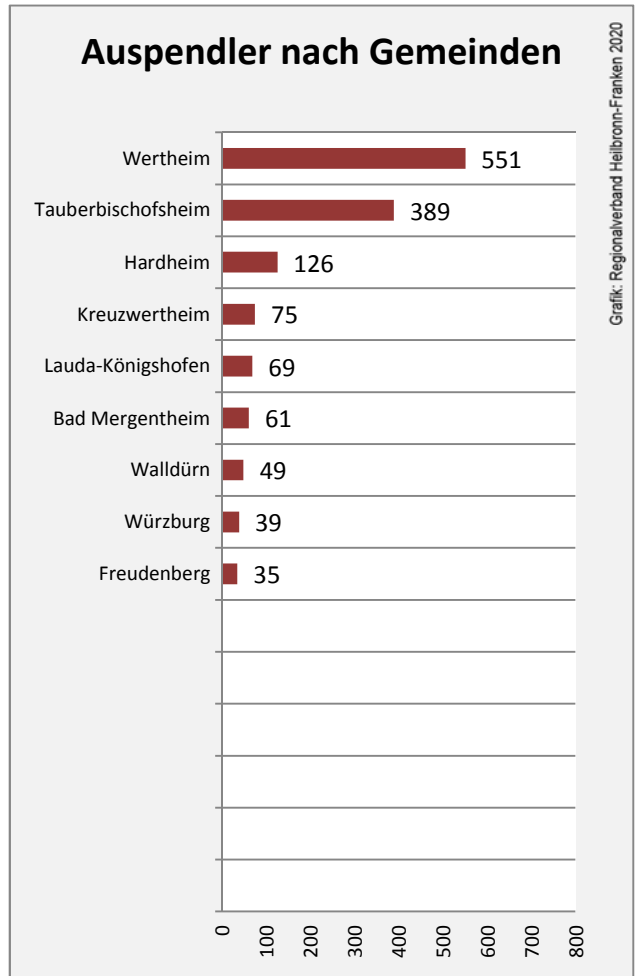
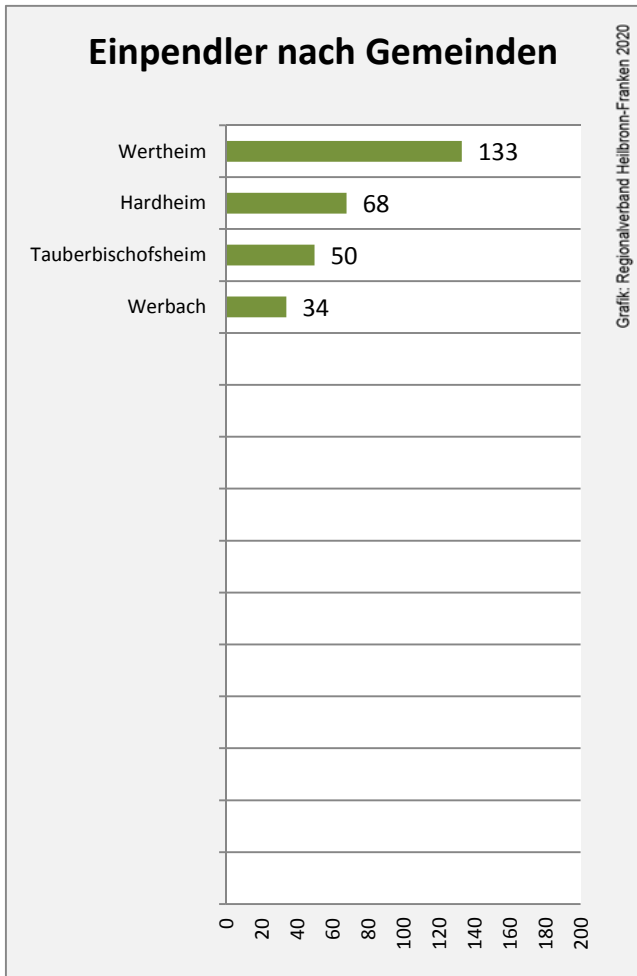
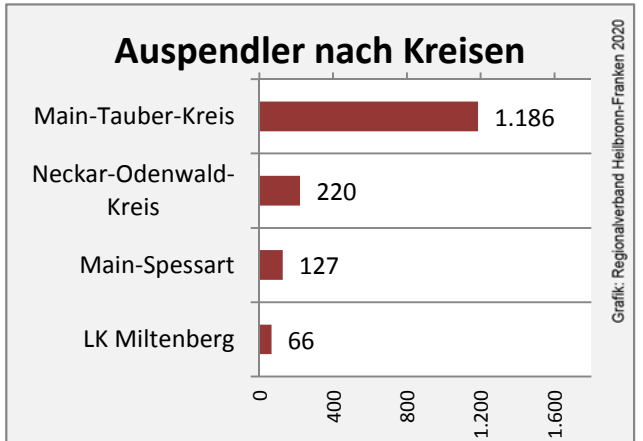
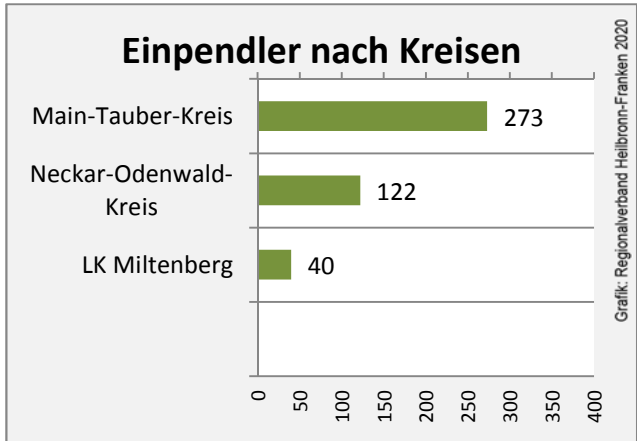
Datengrundlage: Statistik der Bundesagentur für Arbeit

Abbildungen und Berechnungen: Regionalverband Heilbronn-Franken

Külsheim - Pendlerverflechtungen 2019



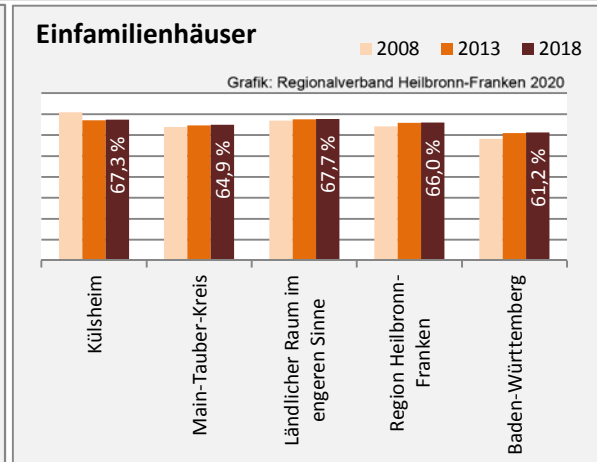
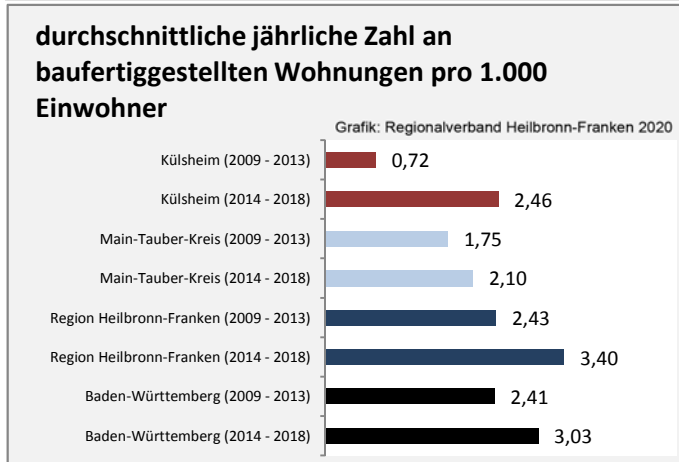
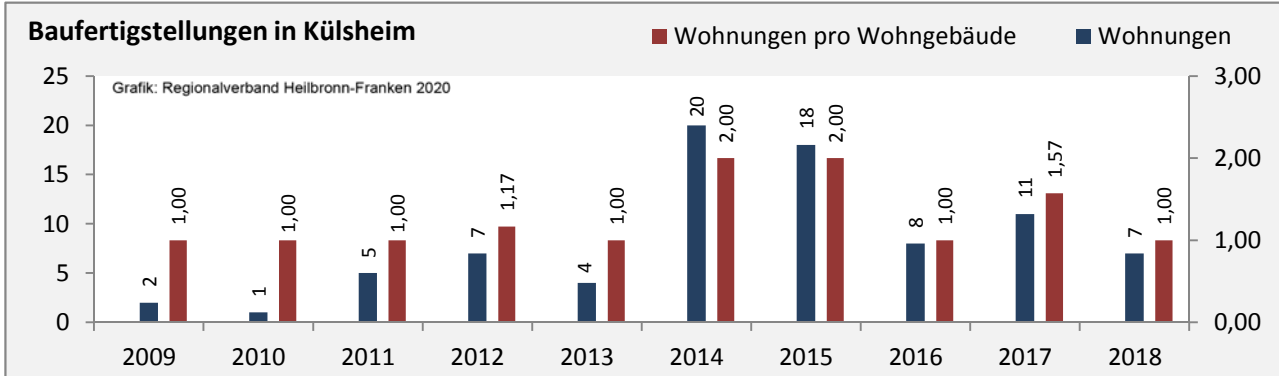
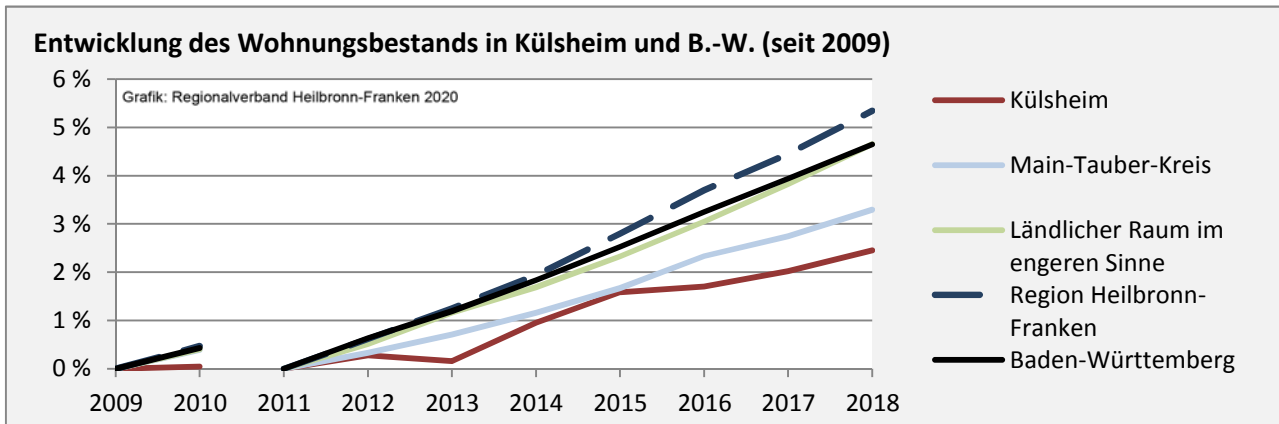
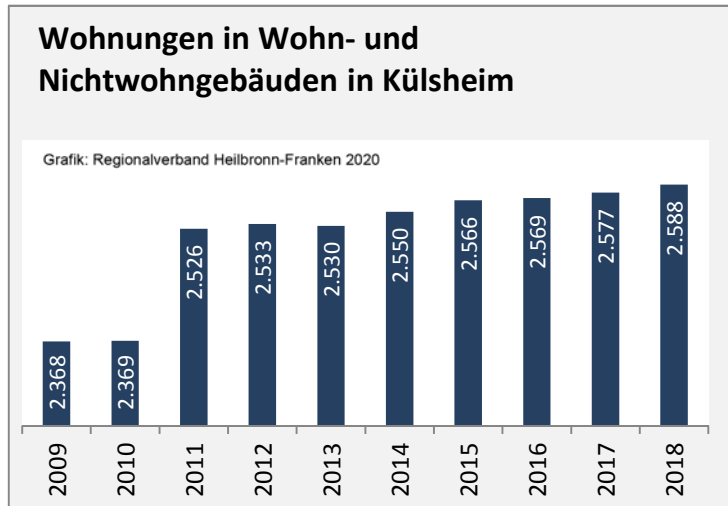
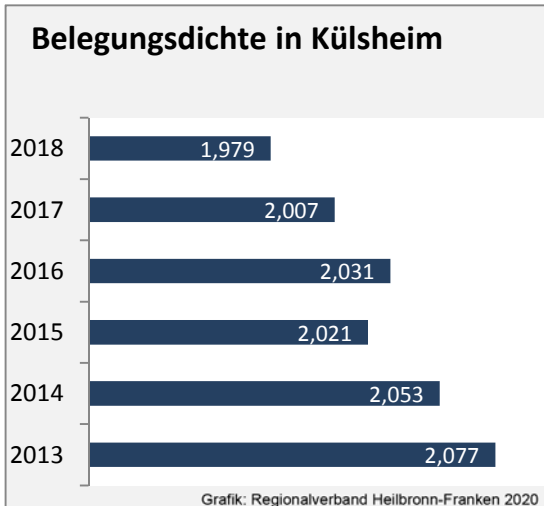
Pendlersaldo: -1316



Datengrundlage: Statistik der Bundesagentur für Arbeit

Abbildungen: Regionalverband Heilbronn-Franken (keine Berücksichtigung von Werten unter 30)

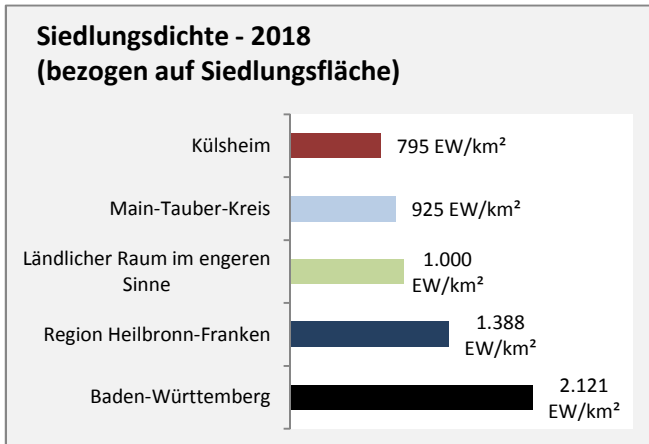
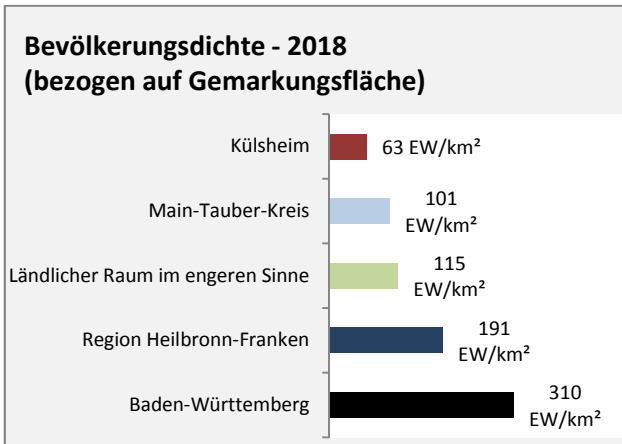
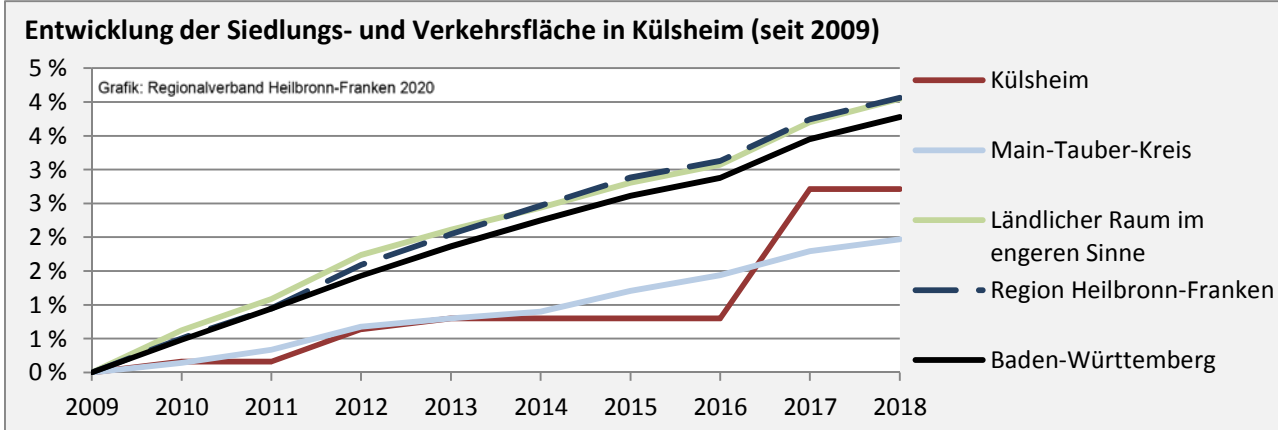
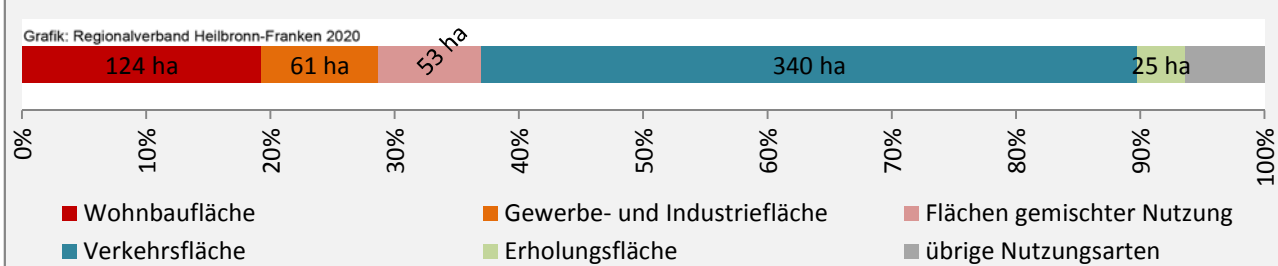
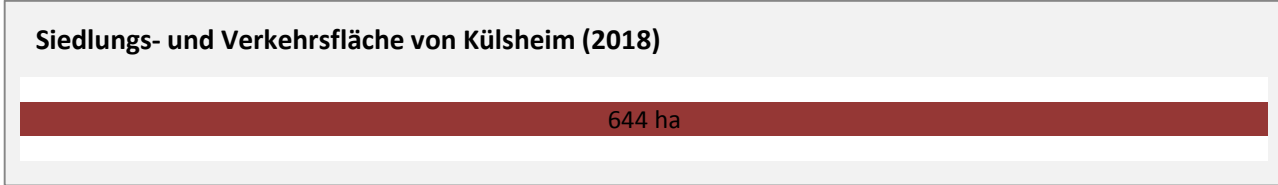
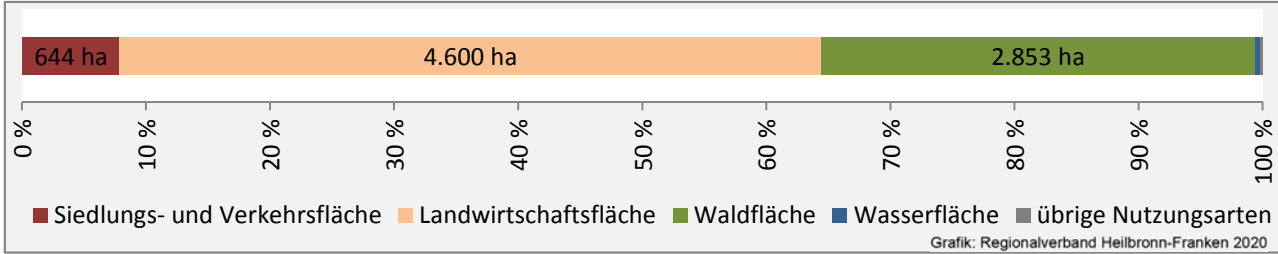
Külsheim - Wohnungsbestand und -entwicklung



Datengrundlage: Statistisches Landesamt Baden-Württemberg (ab 2011: Zensus 2011)

Abbildungen und Berechnungen: Regionalverband Heilbronn-Franken

Külsheim - Flächenentwicklung



Datengrundlage: Landesamt für Statistik Baden-Württemberg

Abbildungen und Berechnungen: Regionalverband Heilbronn-Franken