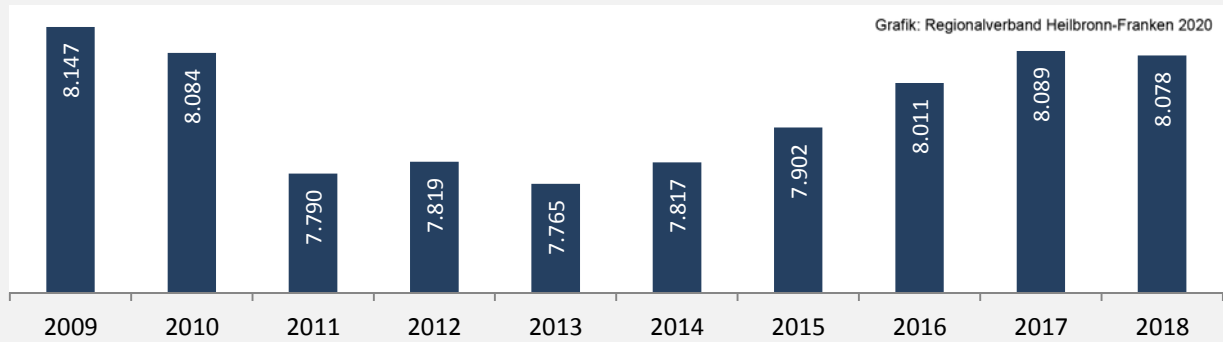
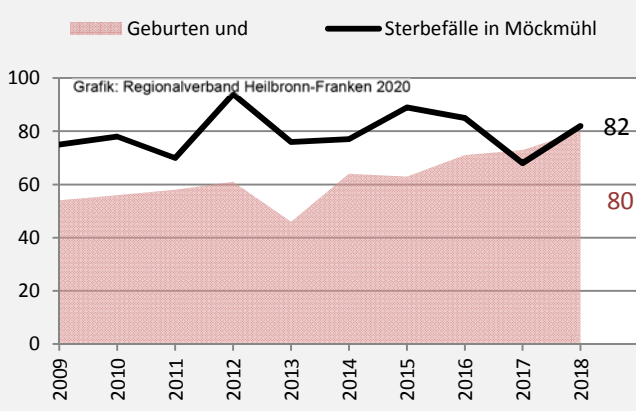
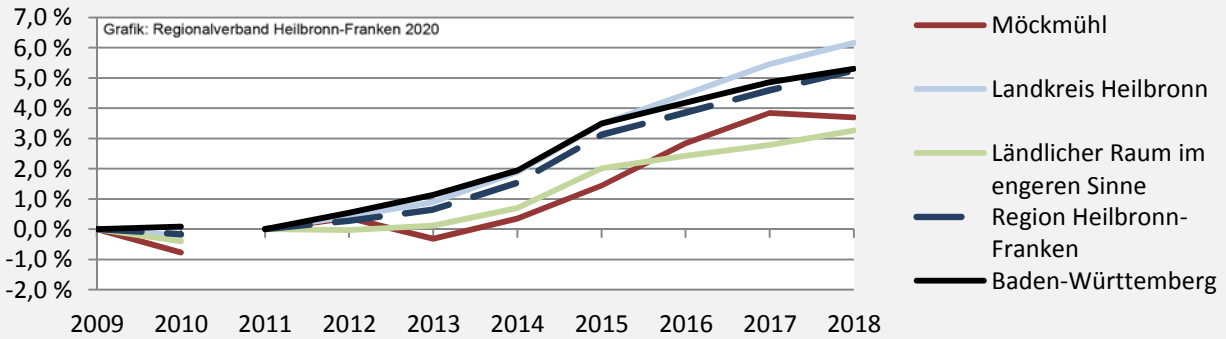


Möckmühl - Bevölkerung

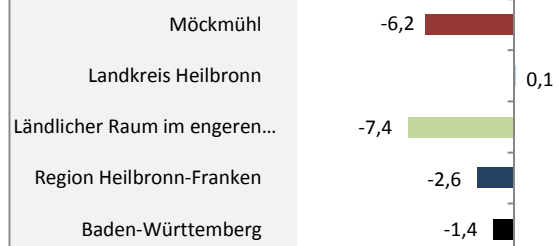
Bevölkerungsstand in Möckmühl (2009 bis 2018)



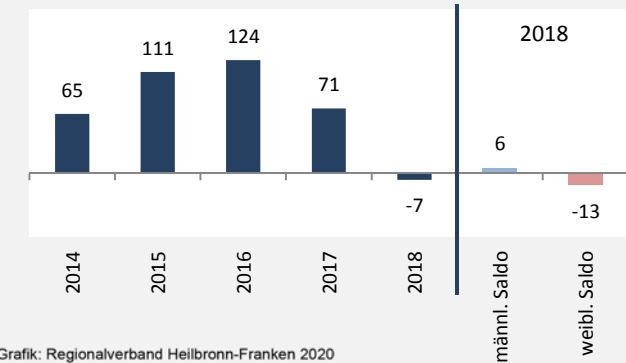
Bevölkerungsentwicklung in Möckmühl (seit 2009)




5-Jahres-Wertung (2014 - 2018): natürliche



Wanderungssaldi Möckmühl



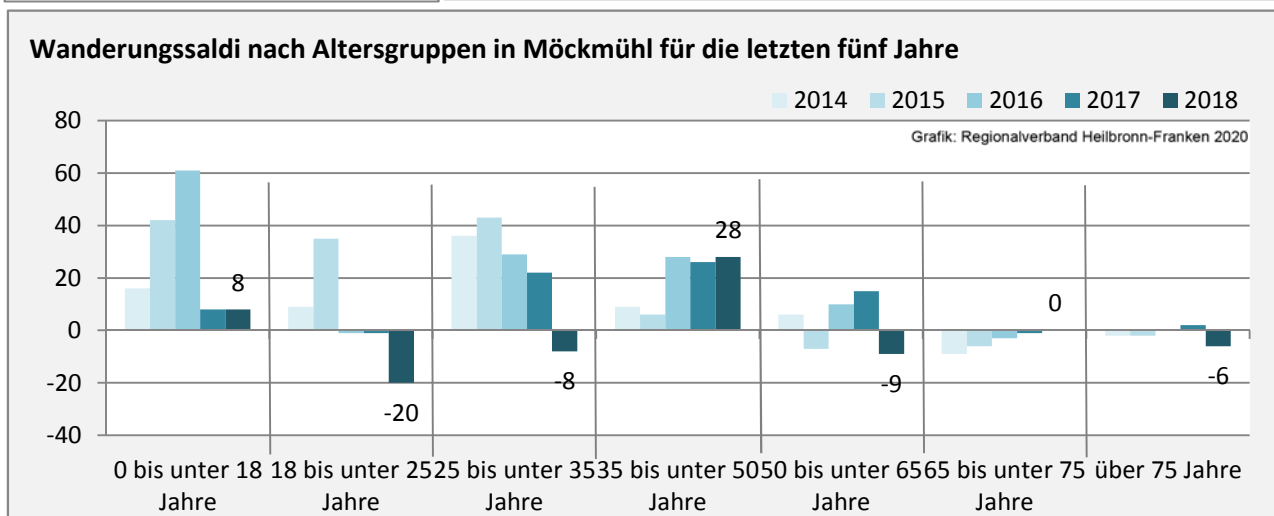
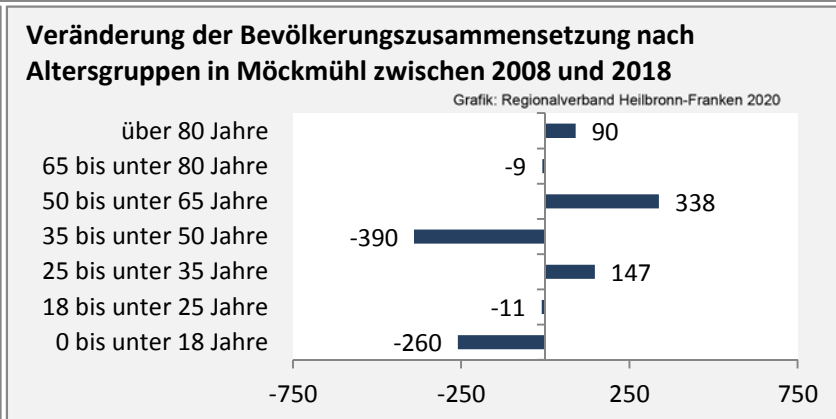
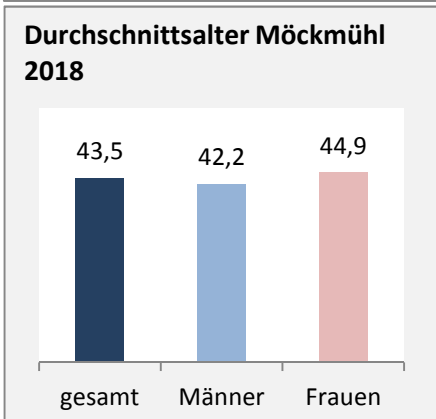
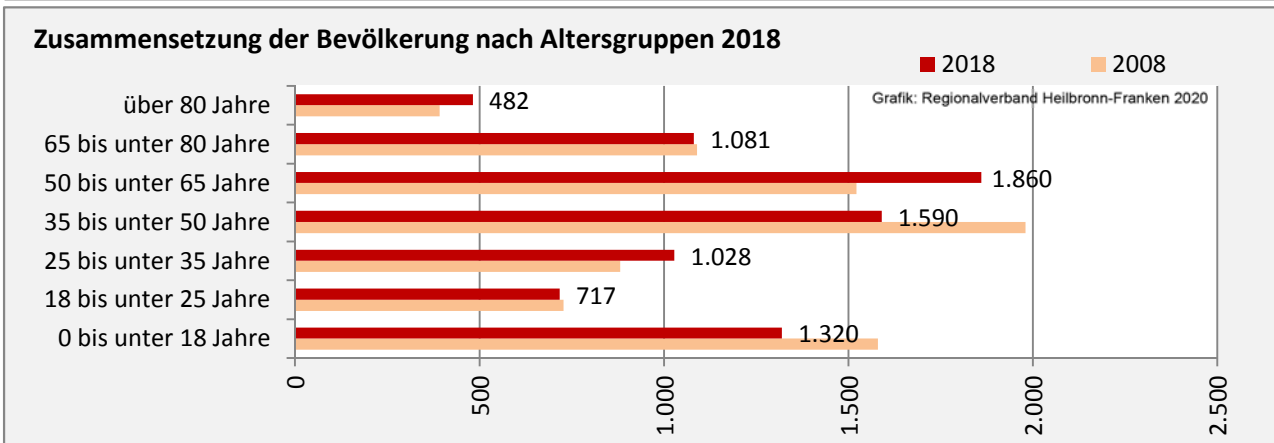
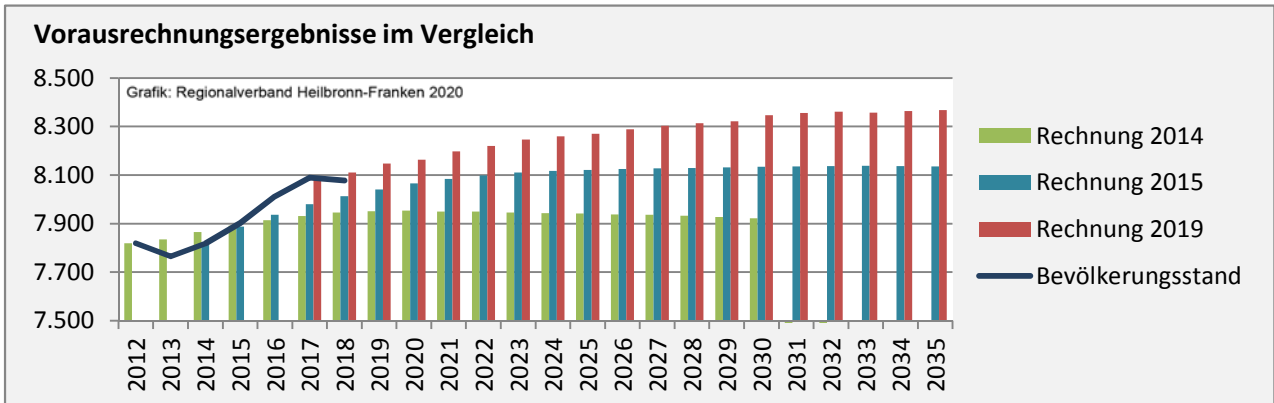
5-Jahres-Wertung (2014 - 2018): Wanderungsgewinne bzw. -verluste pro 1.000 Einwohner



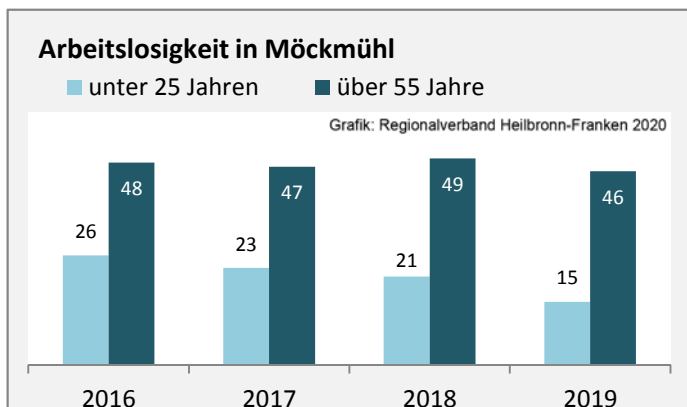
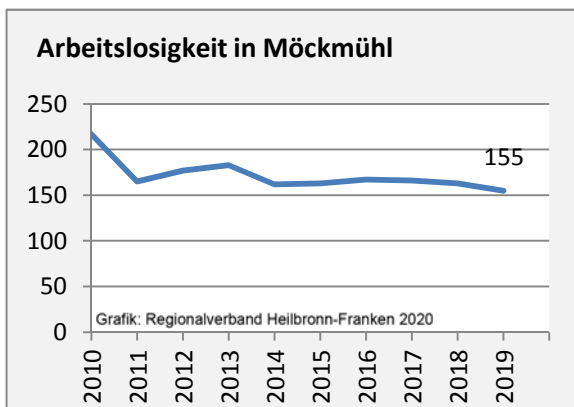
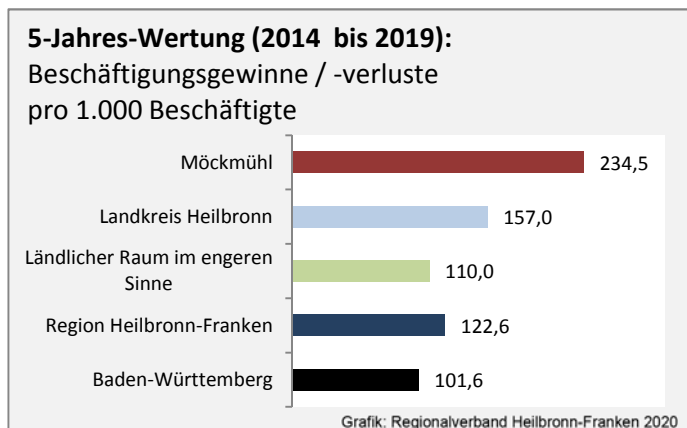
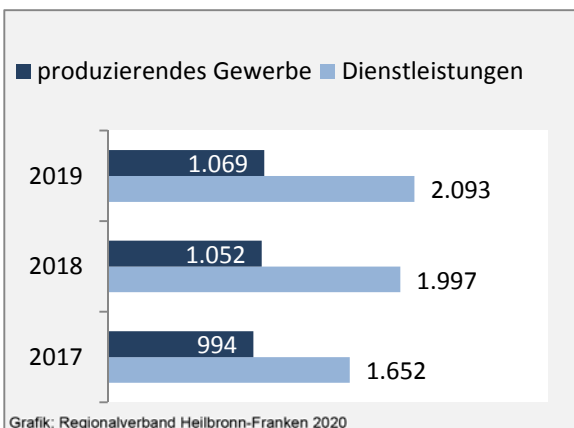
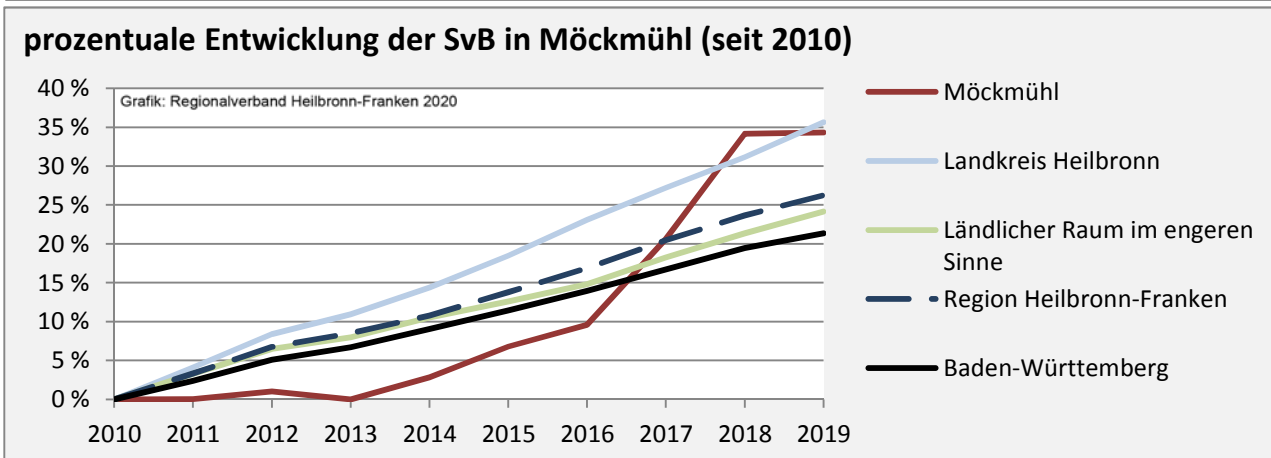
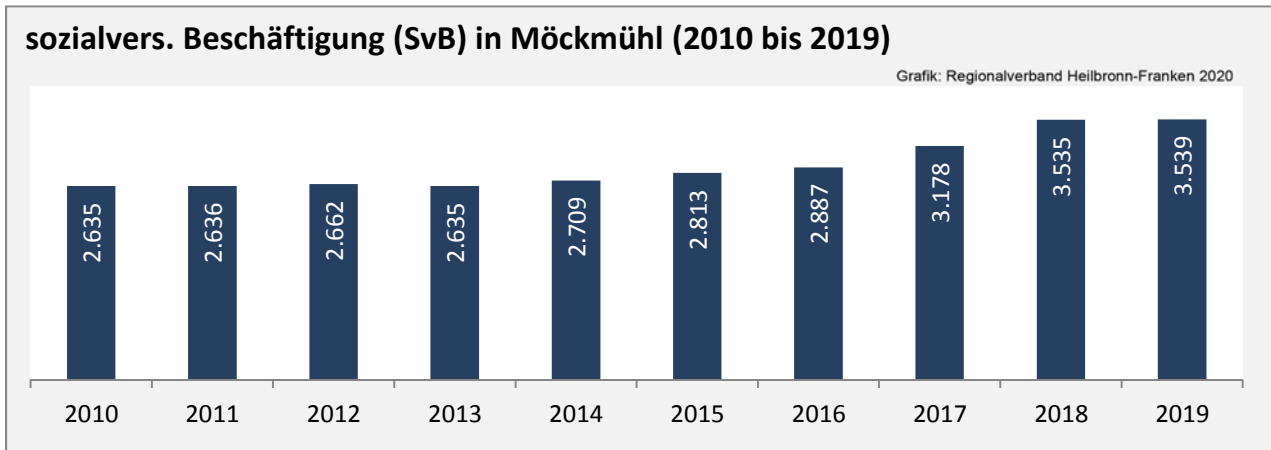
Datengrundlage: Landesamt für Statistik Baden-Württemberg

Abbildungen und Berechnungen: Regionalverband Heilbronn-Franken

Möckmühl - Bevölkerung



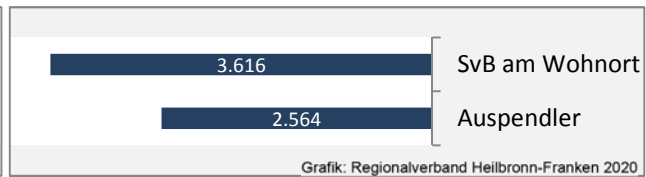
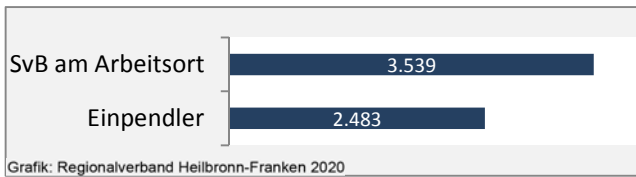
Möckmühl - Beschäftigung



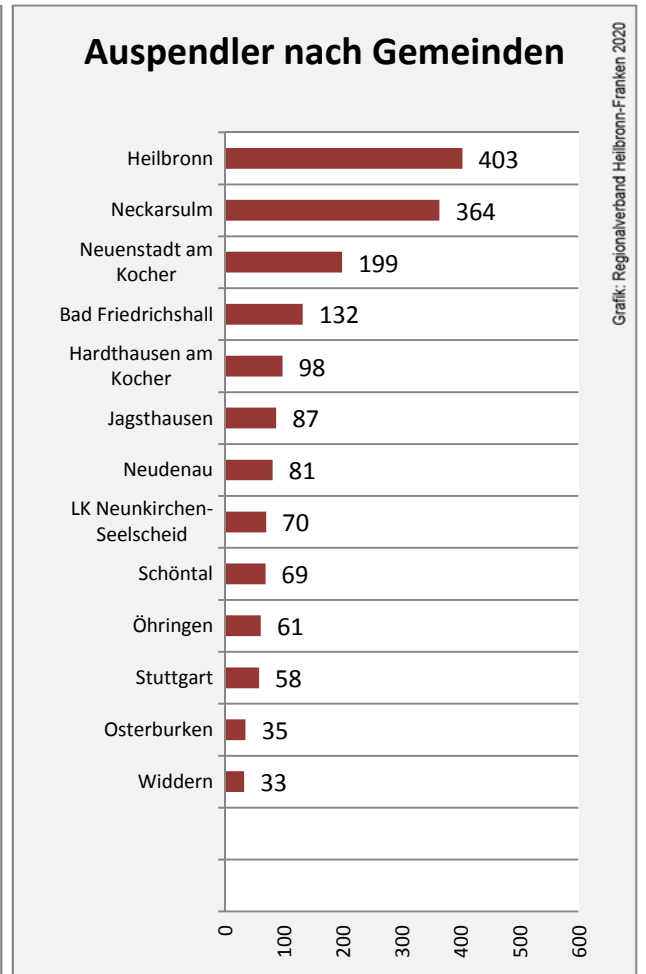
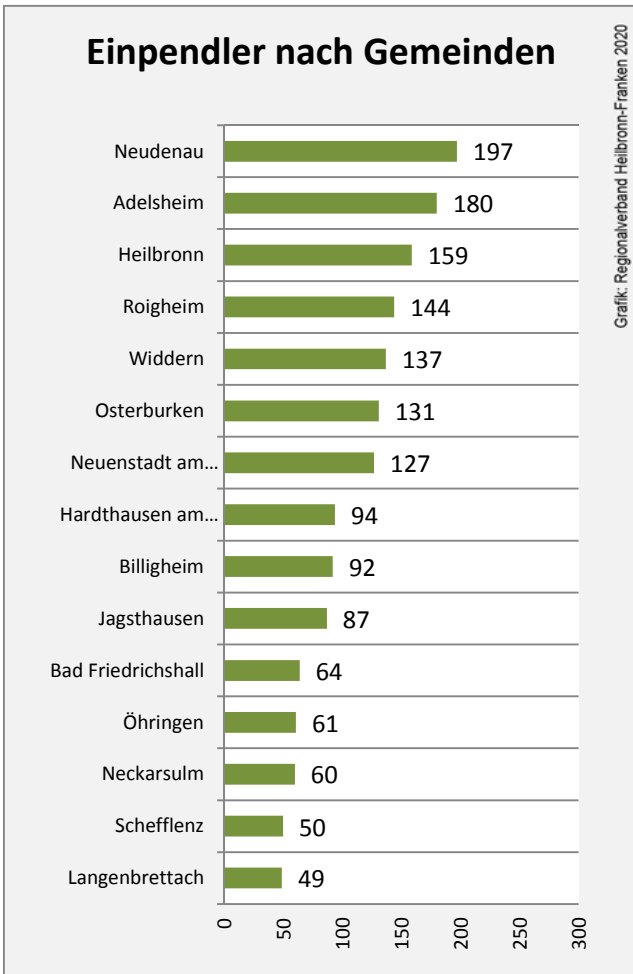
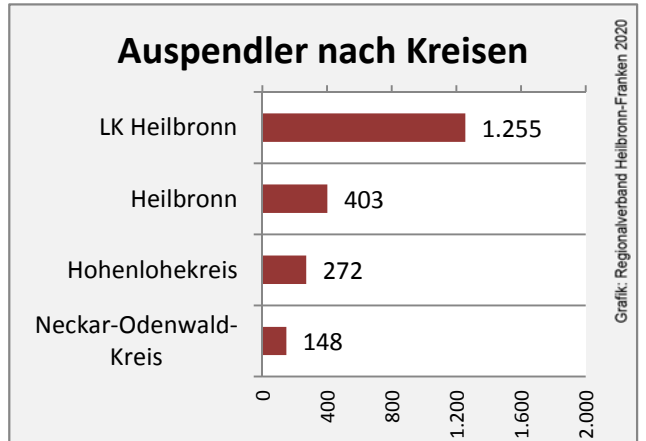
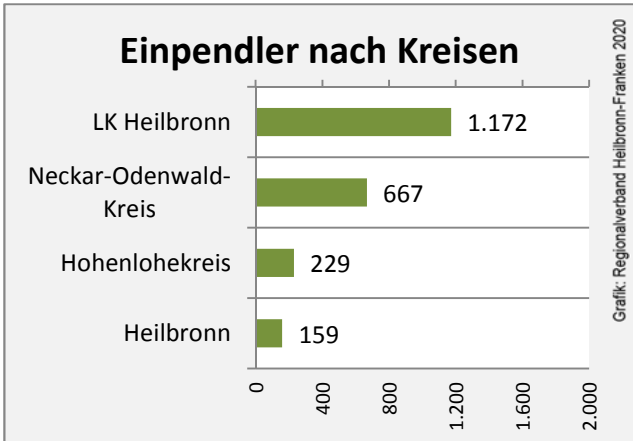
Datengrundlage: Statistik der Bundesagentur für Arbeit

Abbildungen und Berechnungen: Regionalverband Heilbronn-Franken

Möckmühl - Pendlerverflechtungen 2019



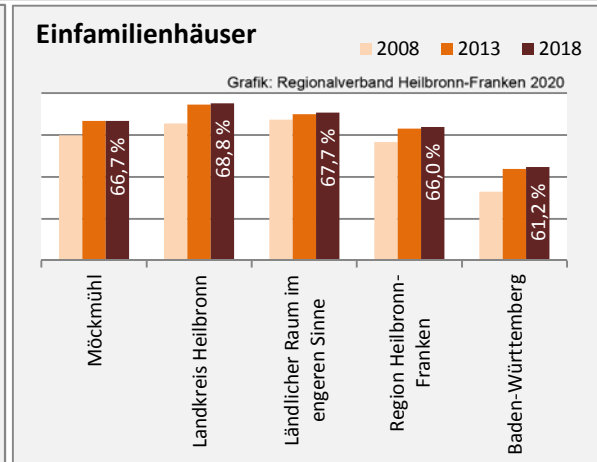
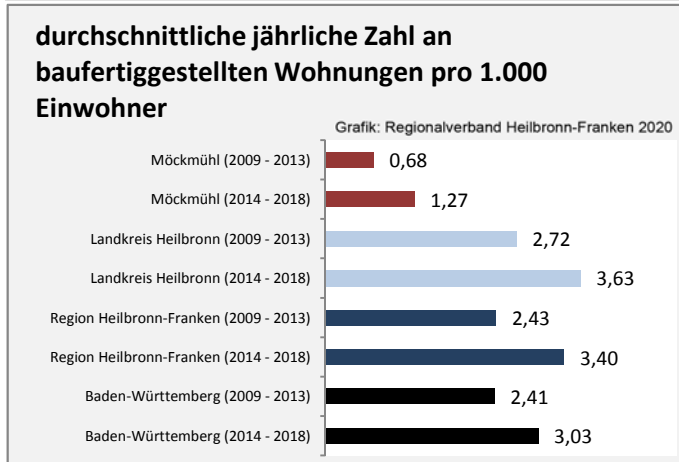
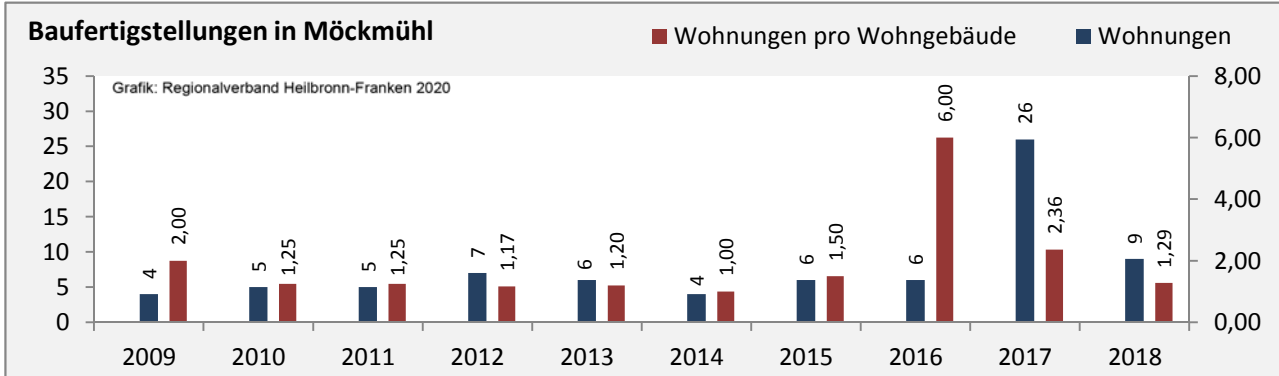
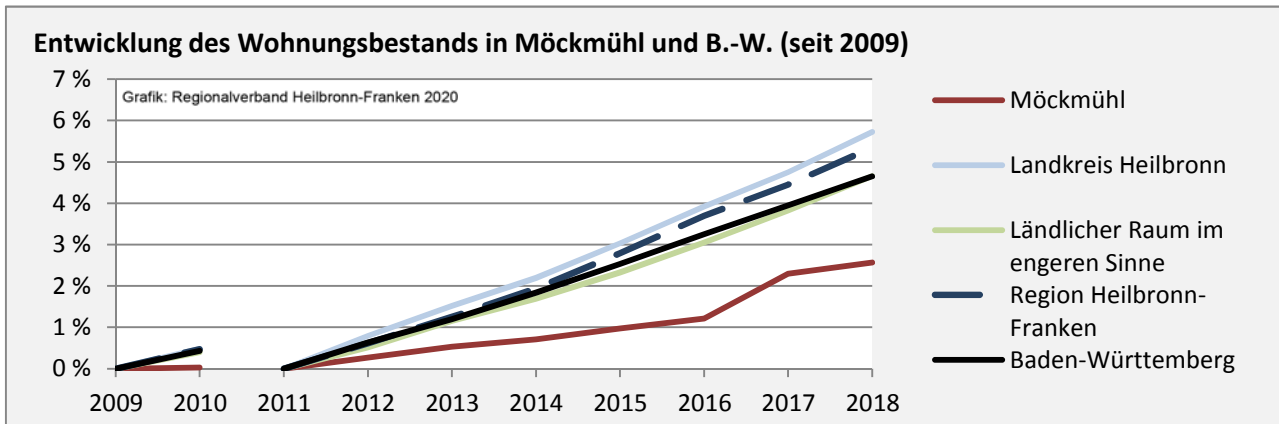
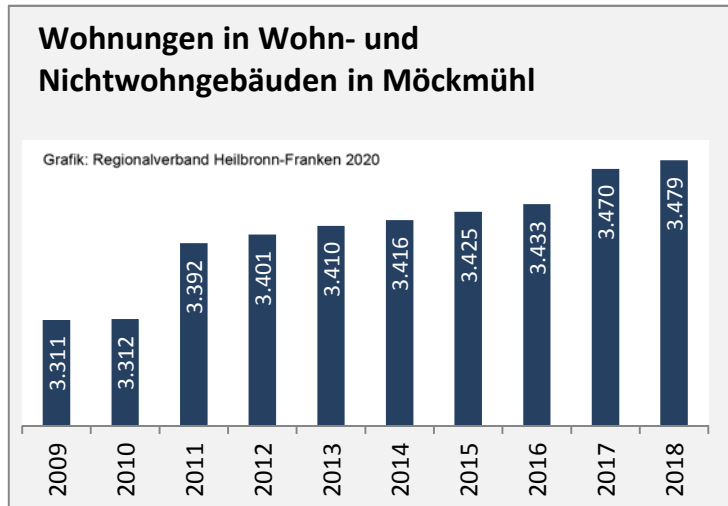
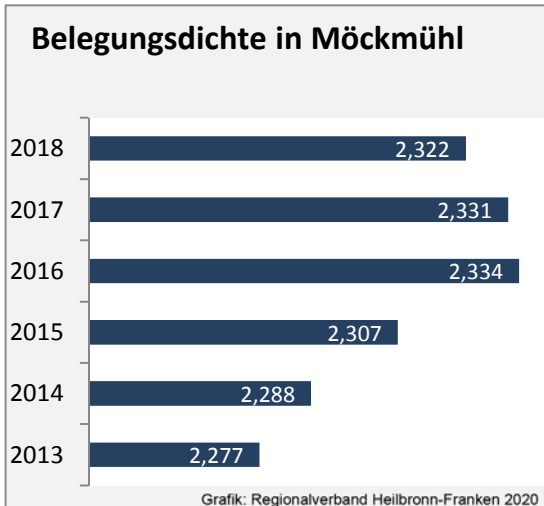
Pendlersaldo: -81



Datengrundlage: Statistik der Bundesagentur für Arbeit

Abbildungen: Regionalverband Heilbronn-Franken (keine Berücksichtigung von Werten unter 30)

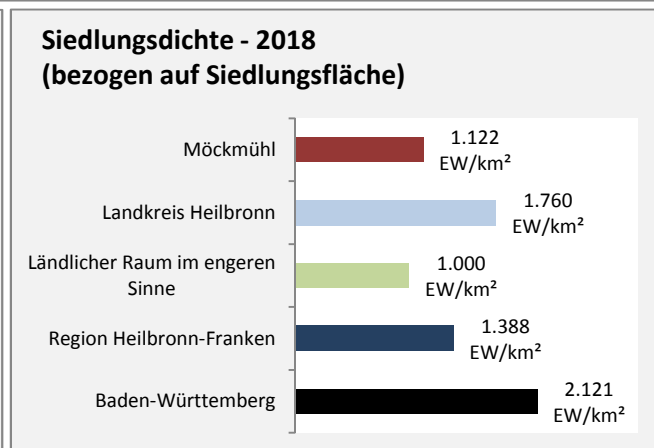
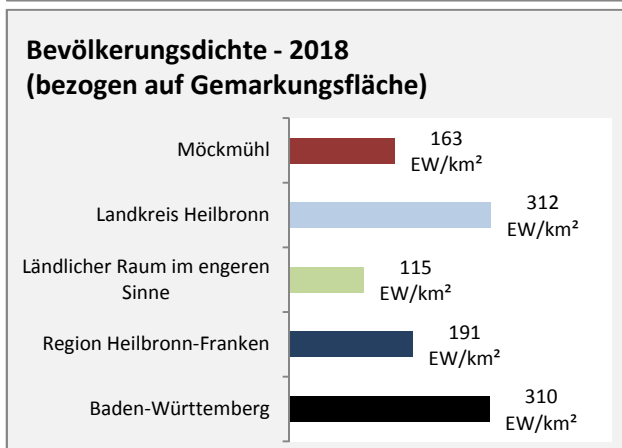
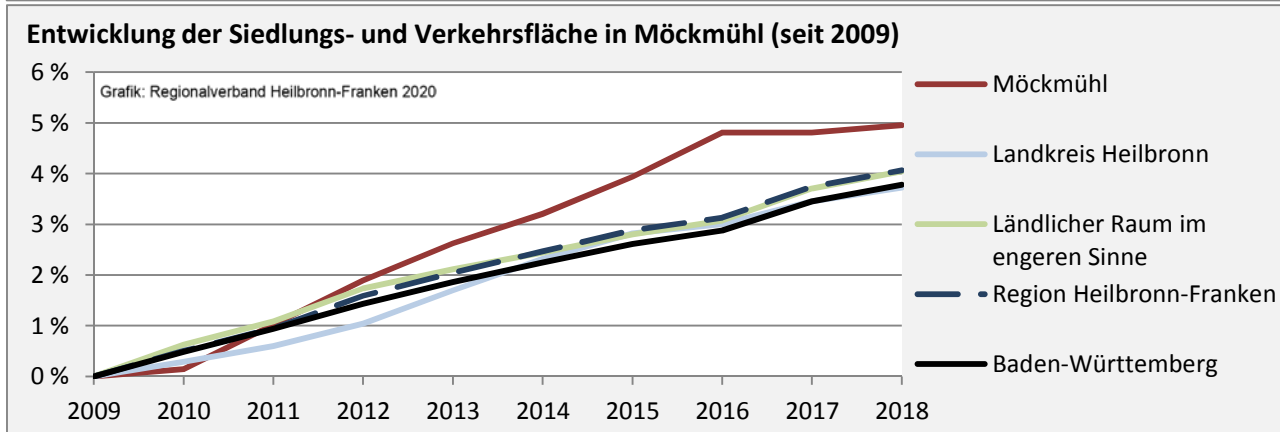
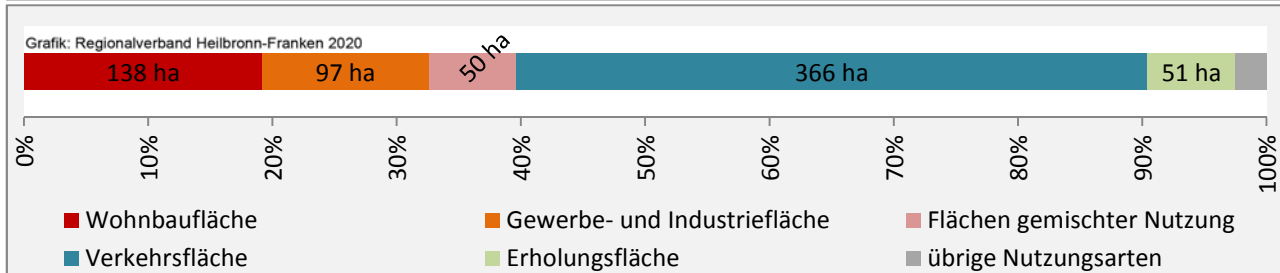
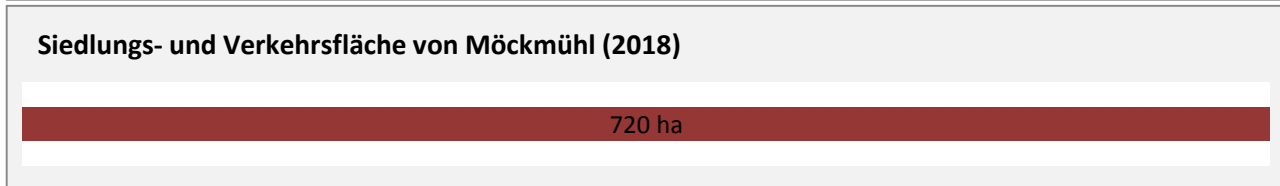
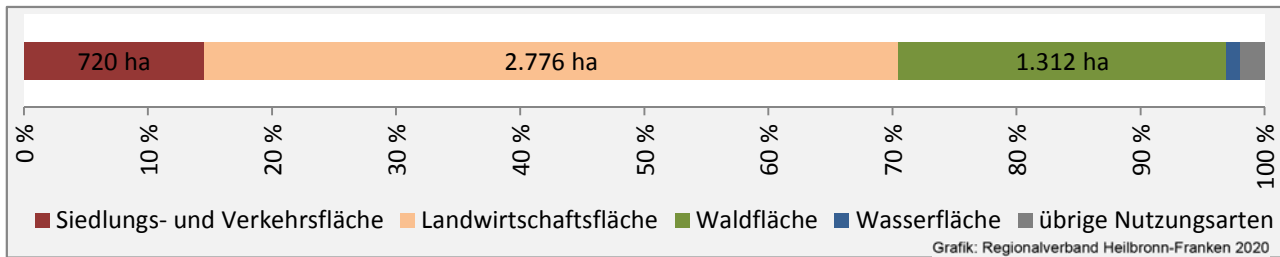
Möckmühl - Wohnungsbestand und -entwicklung



Datengrundlage: Statistisches Landesamt Baden-Württemberg (ab 2011: Zensus 2011)

Abbildungen und Berechnungen: Regionalverband Heilbronn-Franken

Möckmühl - Flächenentwicklung



Datengrundlage: Landesamt für Statistik Baden-Württemberg

Abbildungen und Berechnungen: Regionalverband Heilbronn-Franken