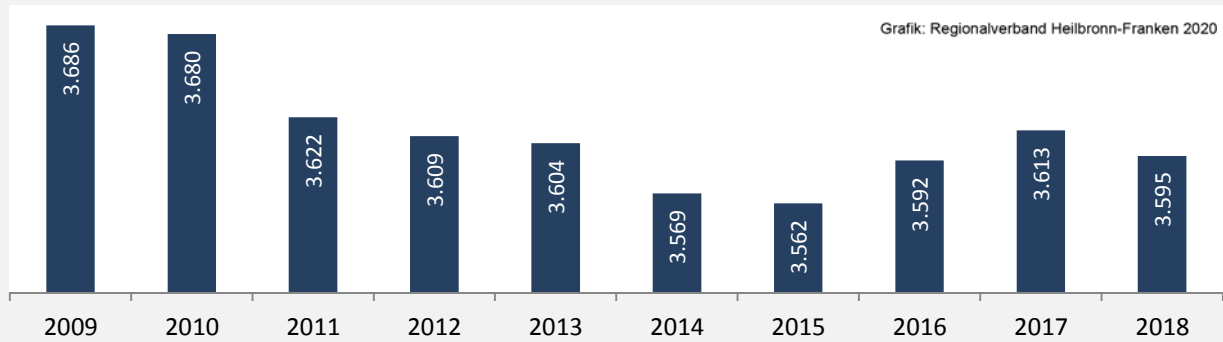
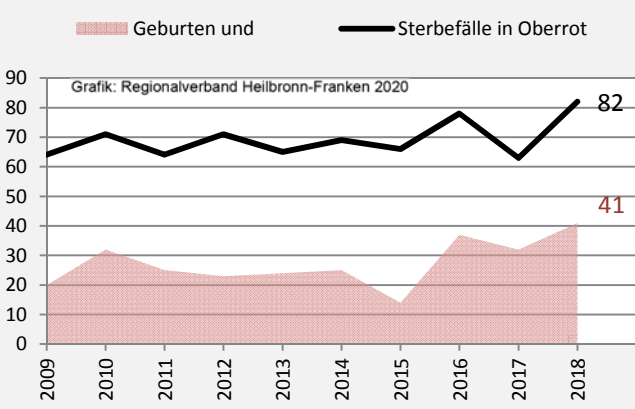
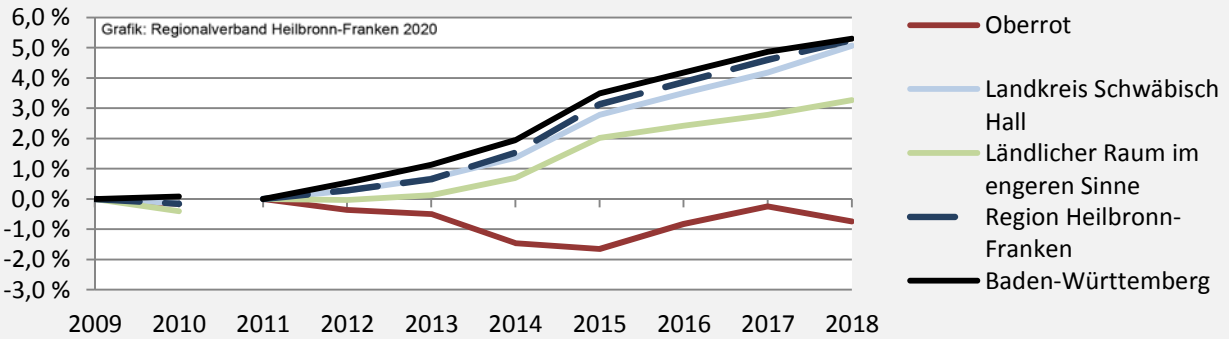


Oberrot - Bevölkerung

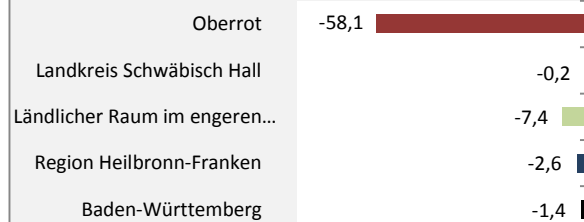
Bevölkerungsstand in Oberrot (2009 bis 2018)



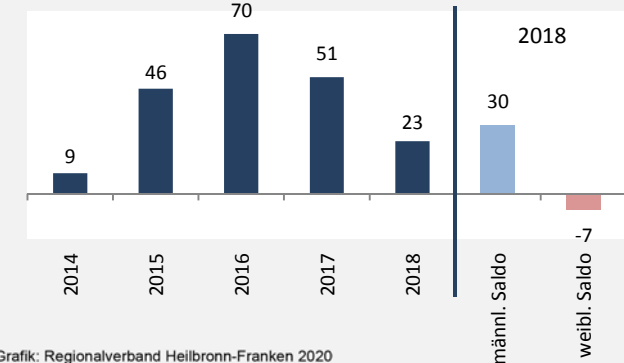
Bevölkerungsentwicklung in Oberrot (seit 2009)



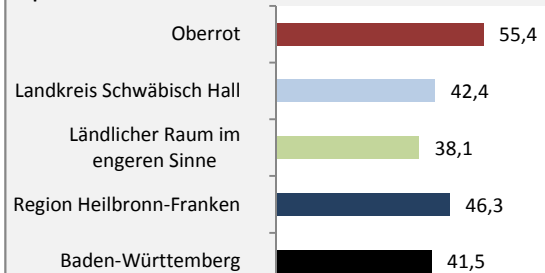
5-Jahres-Wertung (2014 - 2018): natürliche Bevölkerungsentwicklung pro 1.000 Einwohner



Wanderungssaldi Oberrot



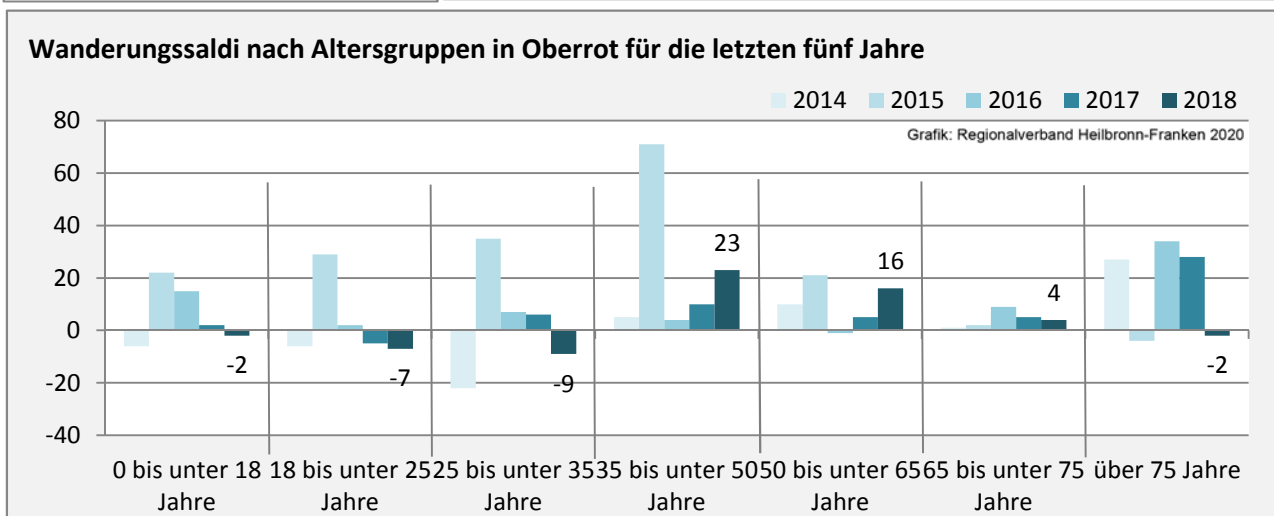
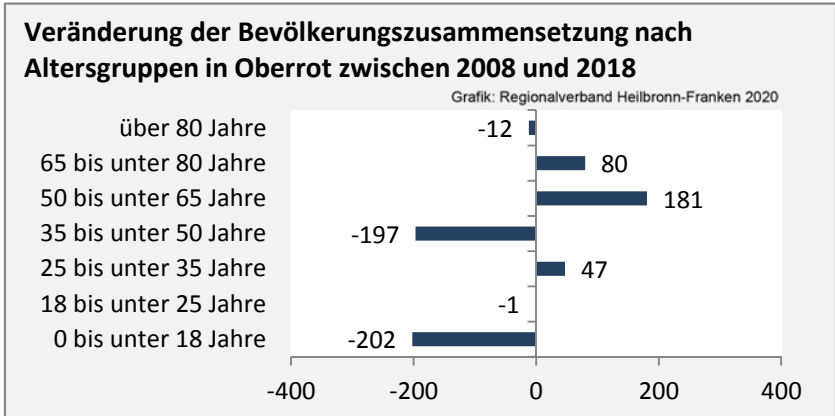
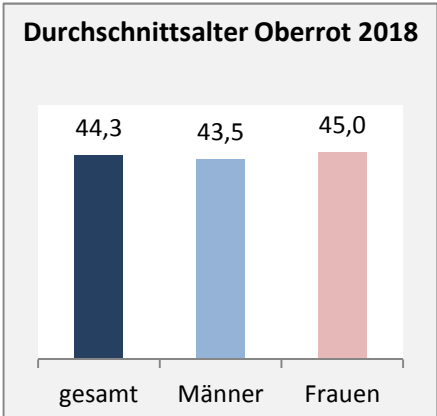
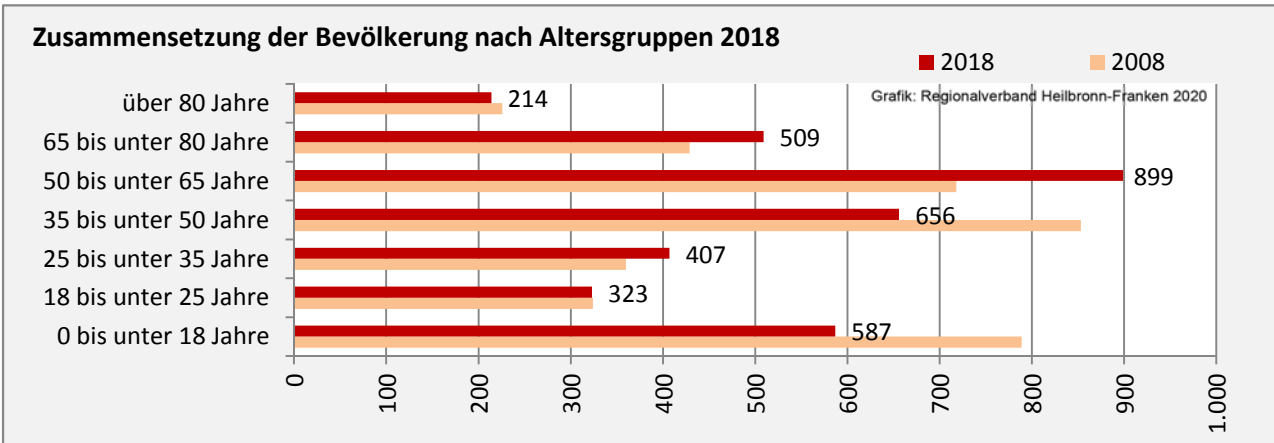
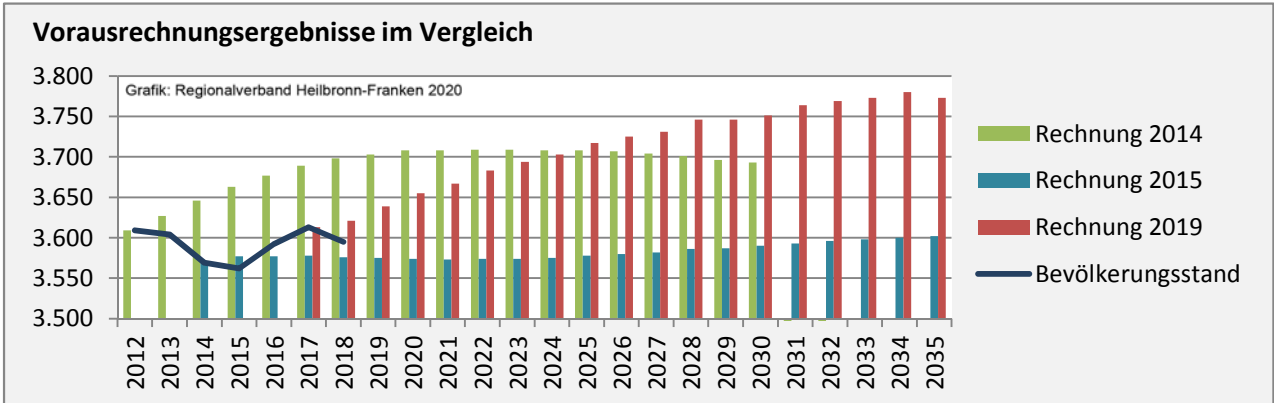
5-Jahres-Wertung (2014 - 2018): Wanderungsgewinne bzw. -verluste pro 1.000 Einwohner



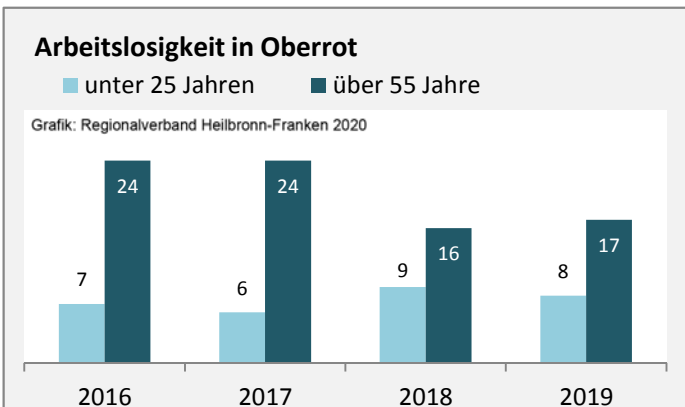
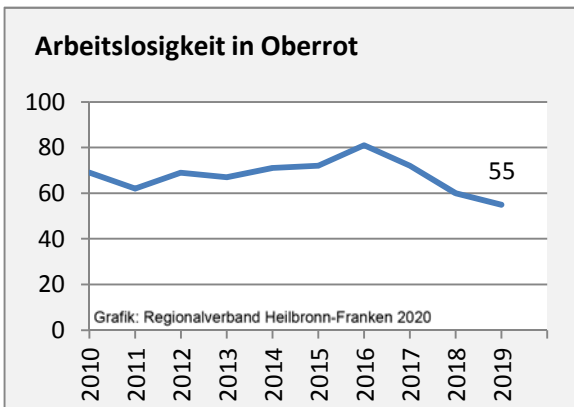
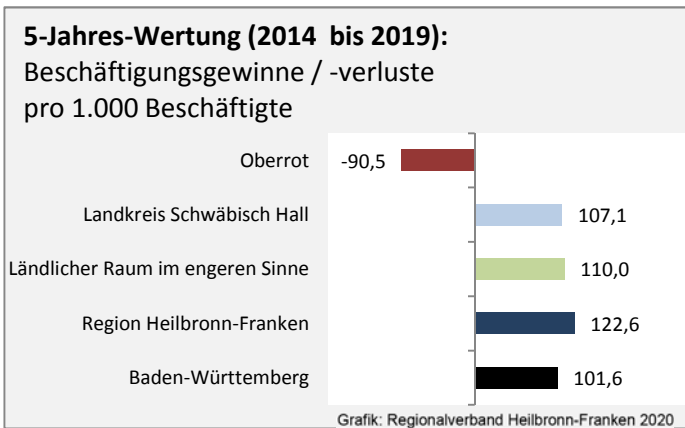
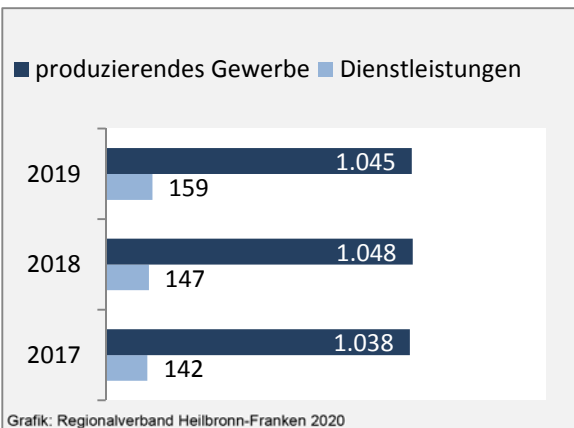
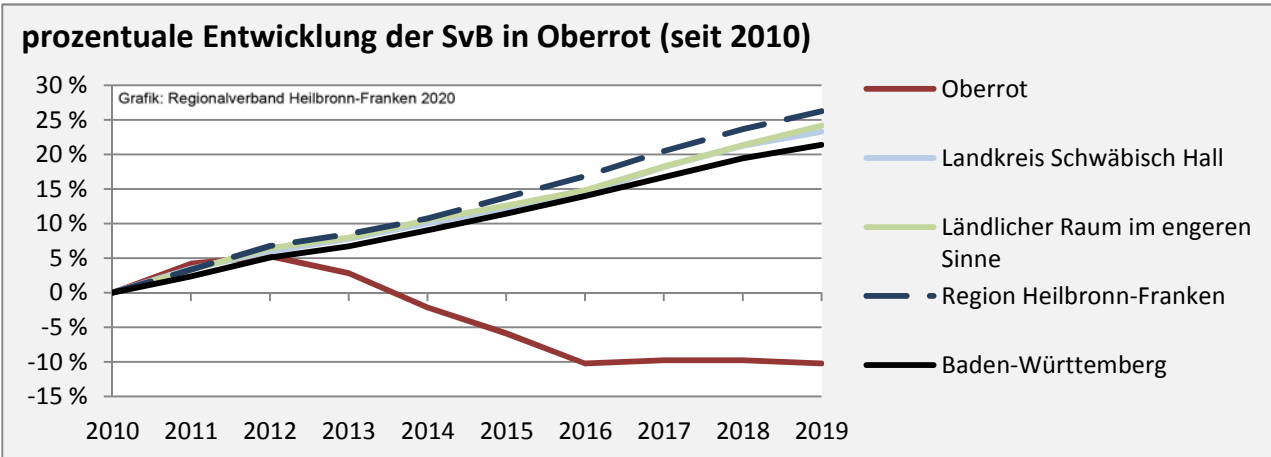
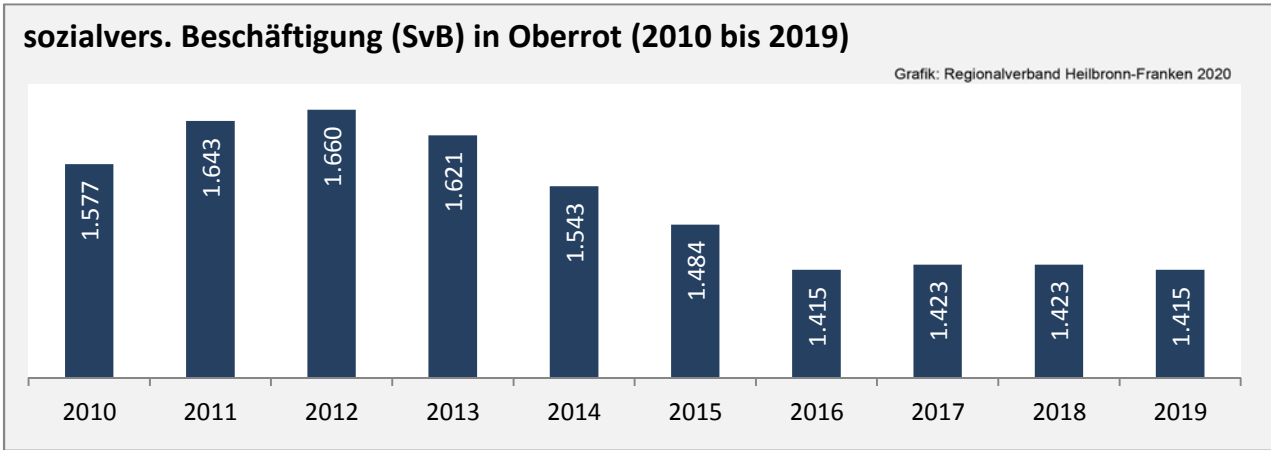
Datengrundlage: Landesamt für Statistik Baden-Württemberg

Abbildungen und Berechnungen: Regionalverband Heilbronn-Franken

Oberrot - Bevölkerung



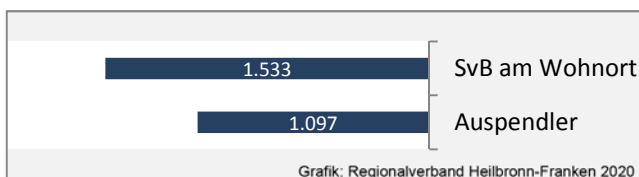
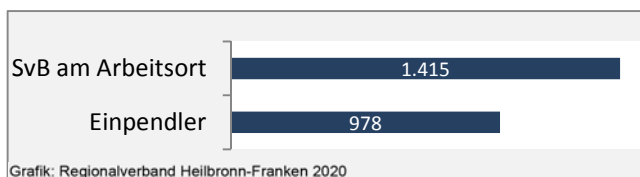
Oberrot - Beschäftigung



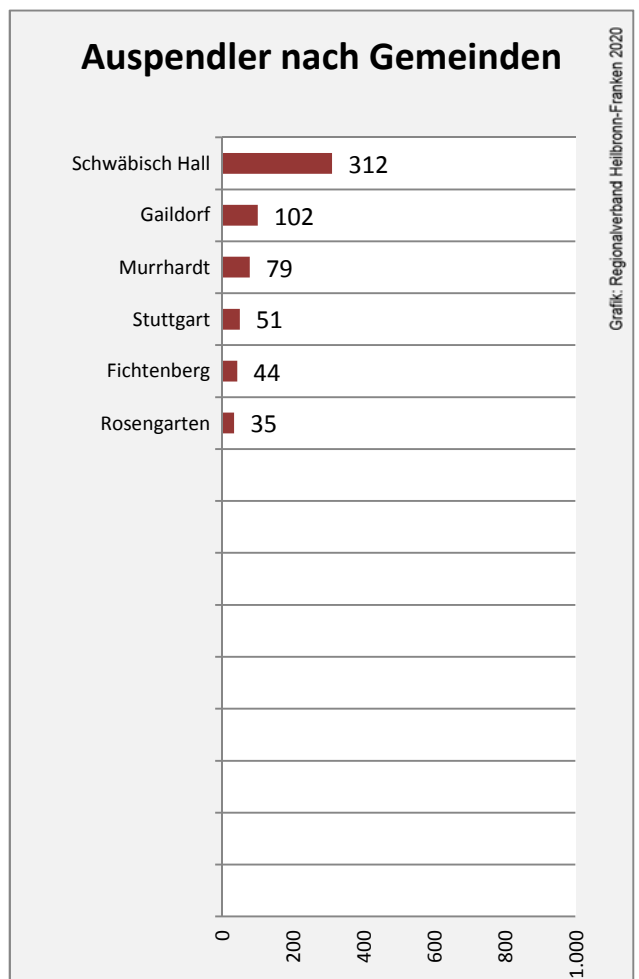
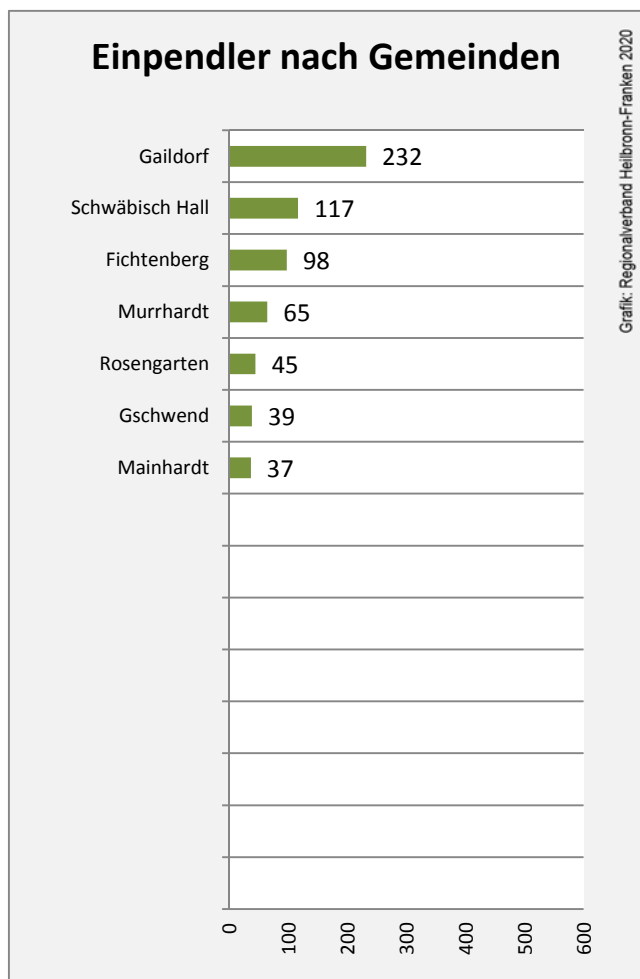
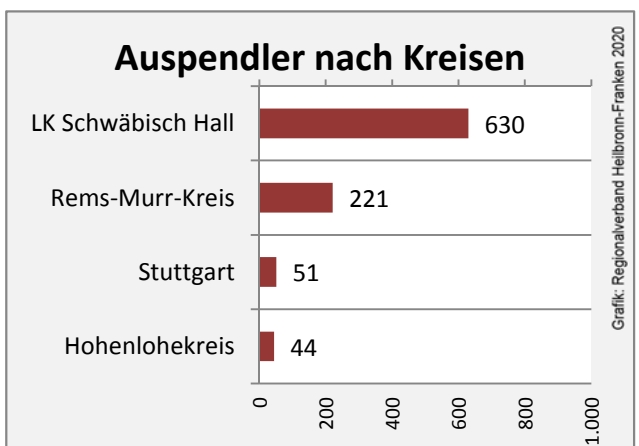
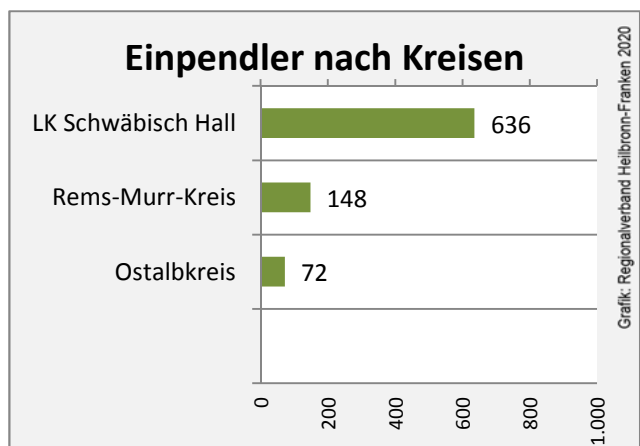
Datengrundlage: Statistik der Bundesagentur für Arbeit

Abbildungen und Berechnungen: Regionalverband Heilbronn-Franken

Oberrot - Pendlerverflechtungen 2019



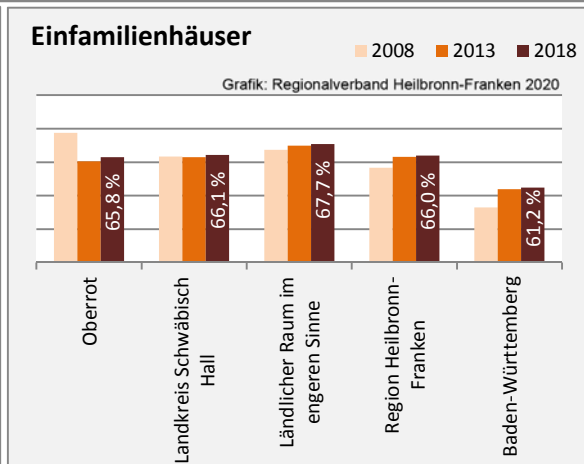
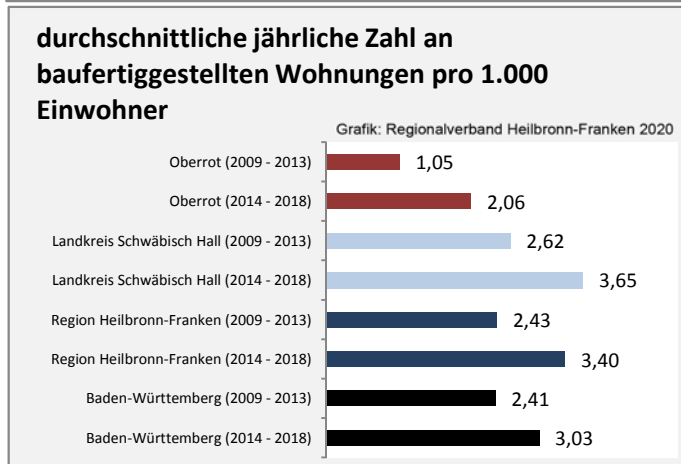
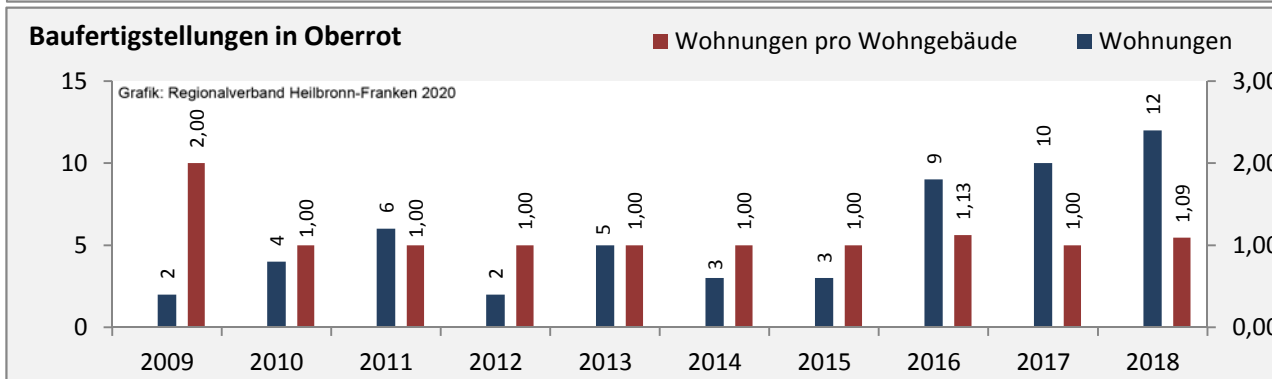
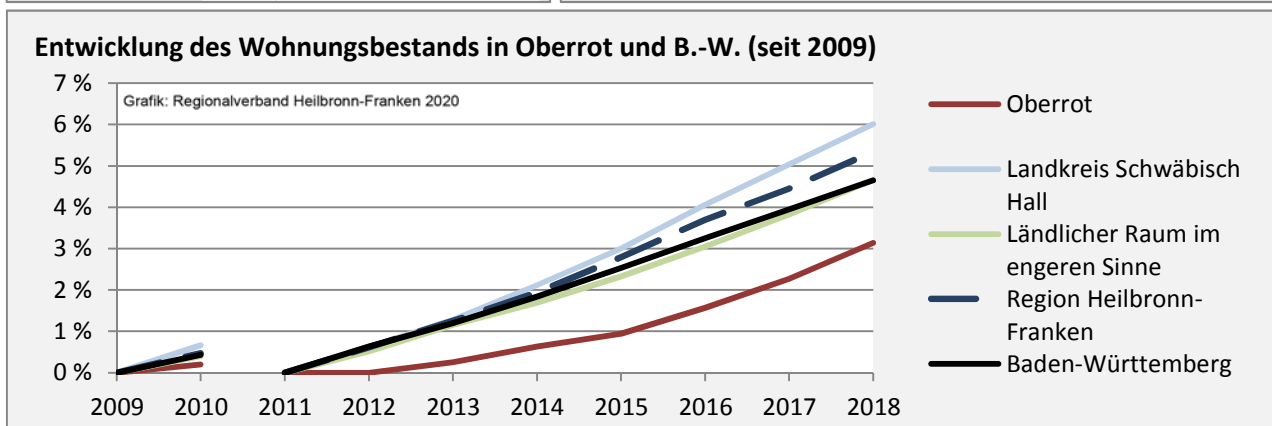
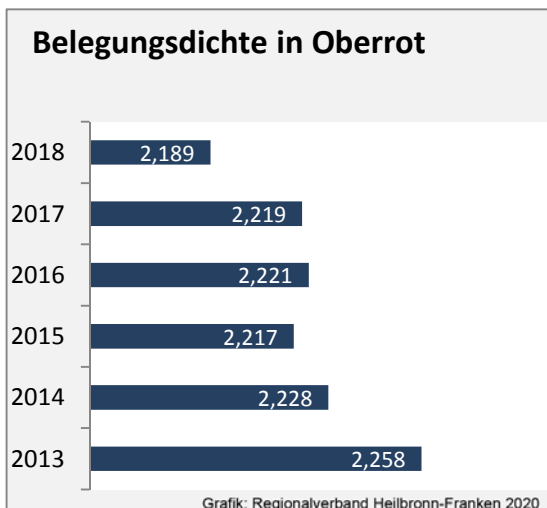
Pendlersaldo: -119



Datengrundlage: Statistik der Bundesagentur für Arbeit

Abbildungen: Regionalverband Heilbronn-Franken (keine Berücksichtigung von Werten unter 30)

Oberrot - Wohnungsbestand und -entwicklung



Datengrundlage: Statistisches Landesamt Baden-Württemberg (ab 2011: Zensus 2011)

Abbildungen und Berechnungen: Regionalverband Heilbronn-Franken

Oberrot - Flächenentwicklung

