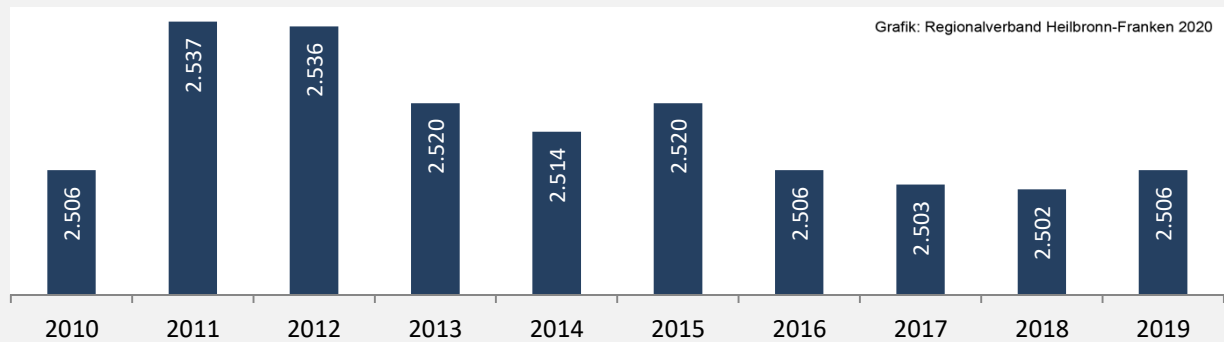
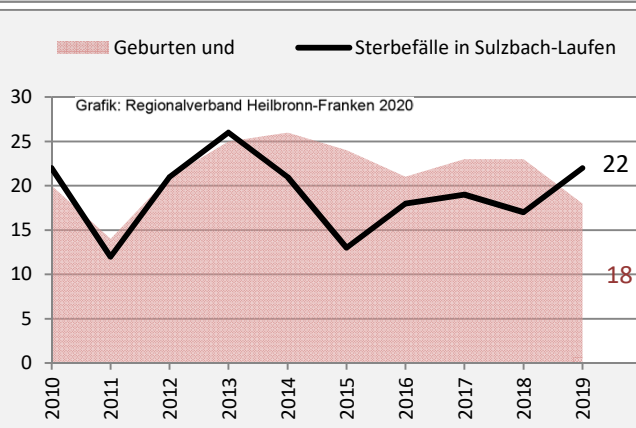
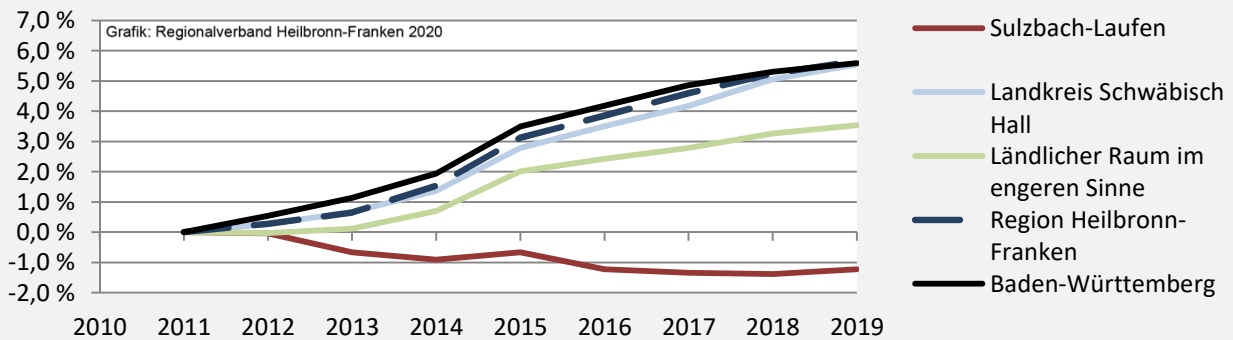


Sulzbach-Laufen - Bevölkerung

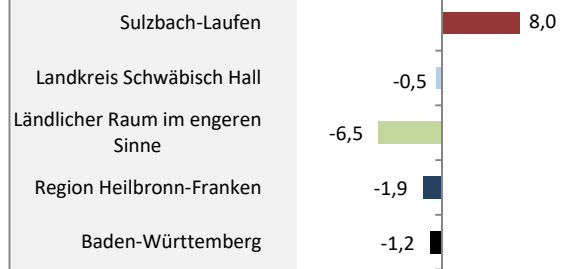
Bevölkerungsstand in Sulzbach-Laufen (2010 bis 2019)



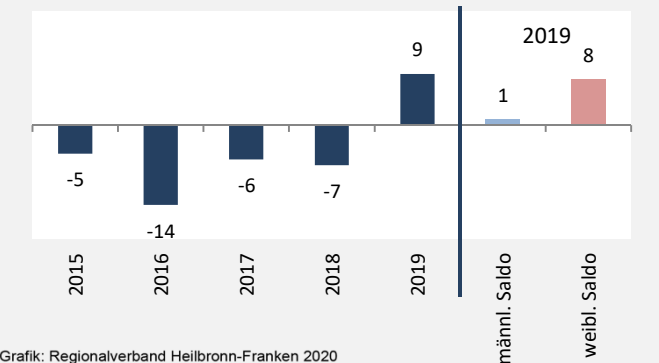
Bevölkerungsentwicklung in Sulzbach-Laufen (seit 2010)



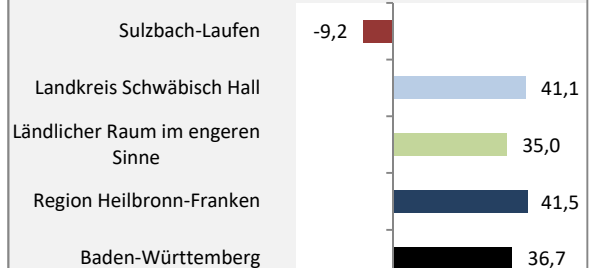
5-Jahres-Wertung (2015 - 2019): natürliche Bevölkerungsentwicklung pro 1.000 Einwohner



Wanderungssaldi Sulzbach-Laufen



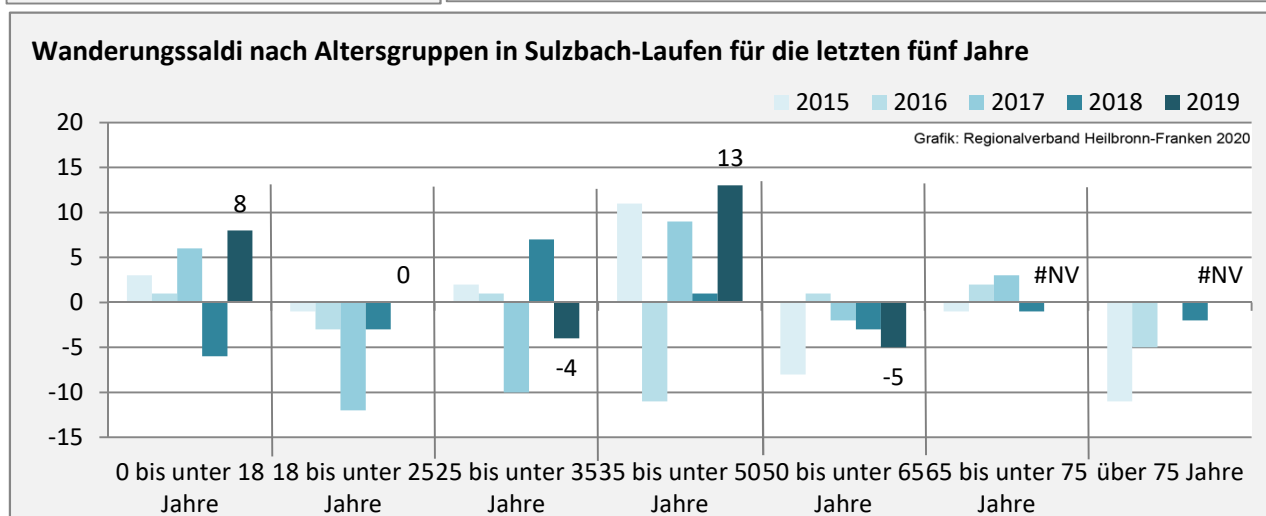
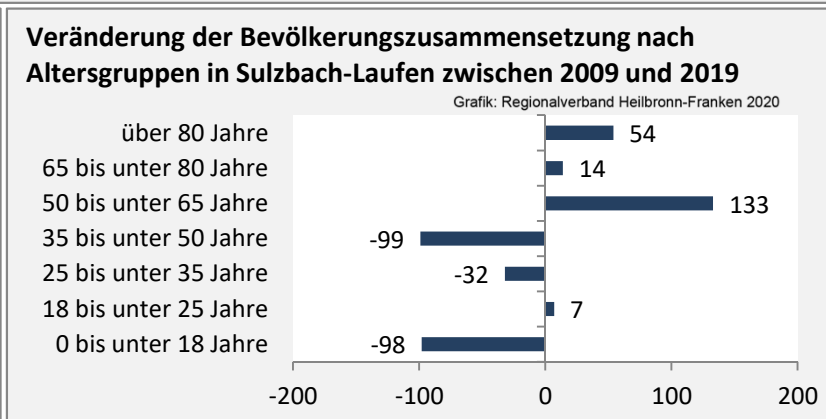
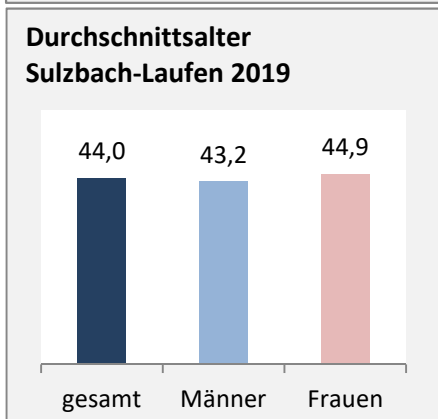
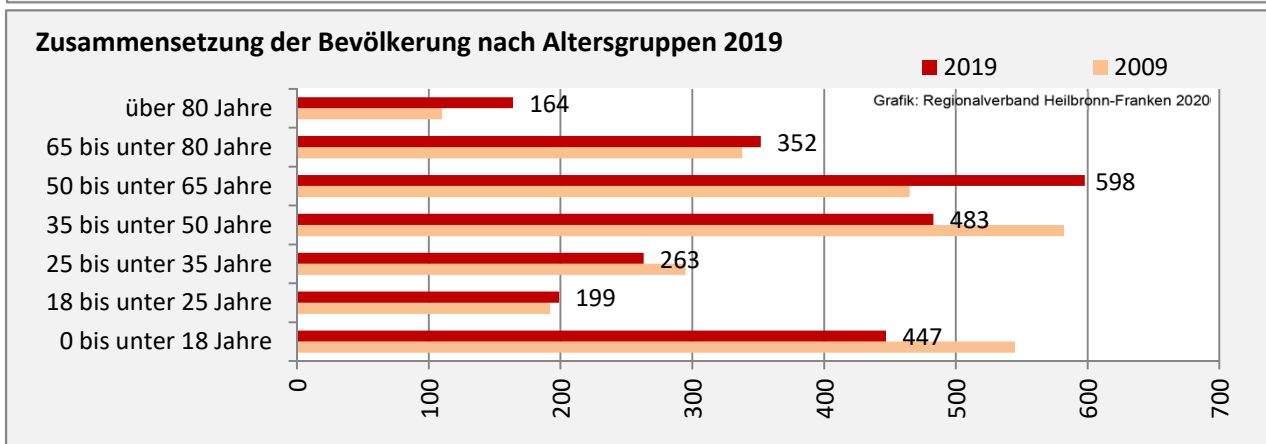
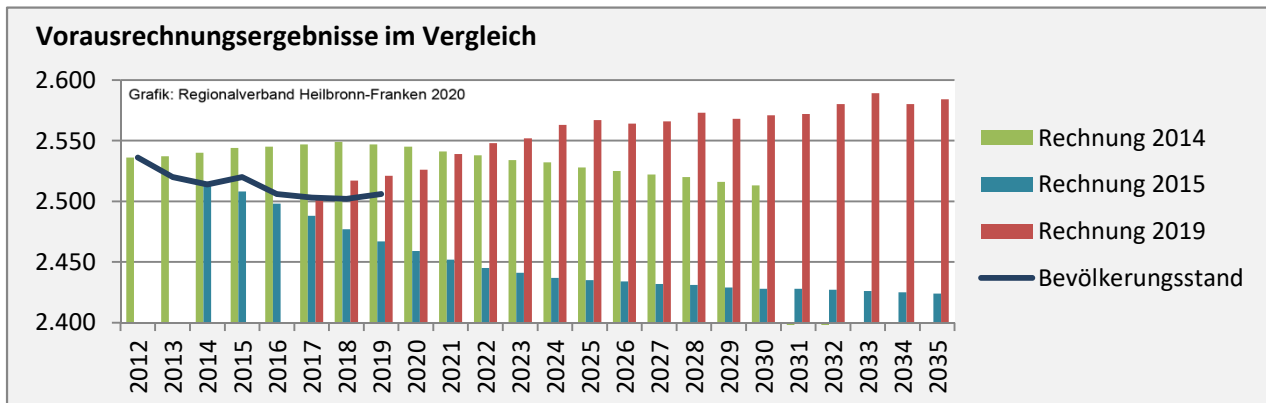
5-Jahres-Wertung (2015 - 2019): Wanderungsgewinne bzw. -verluste pro 1.000 Einwohner



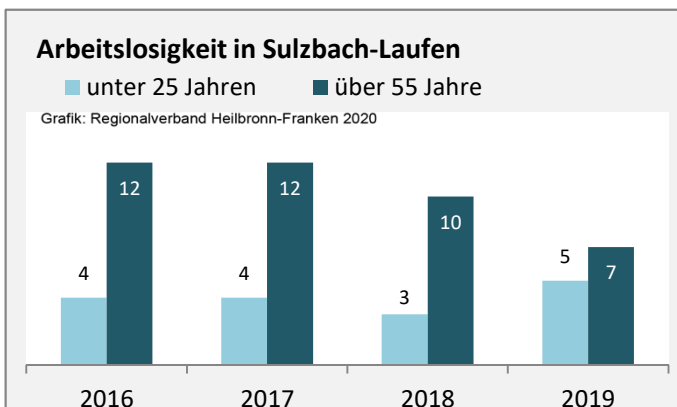
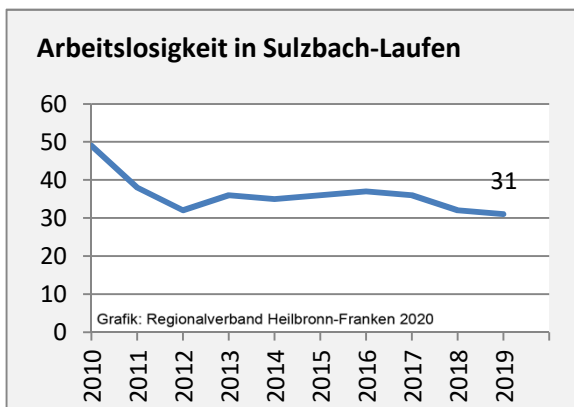
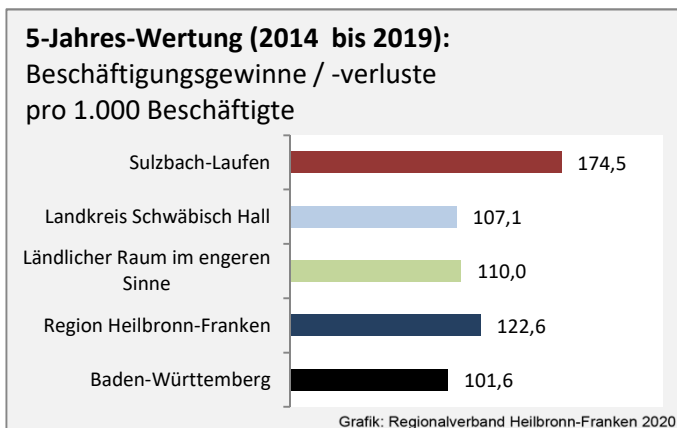
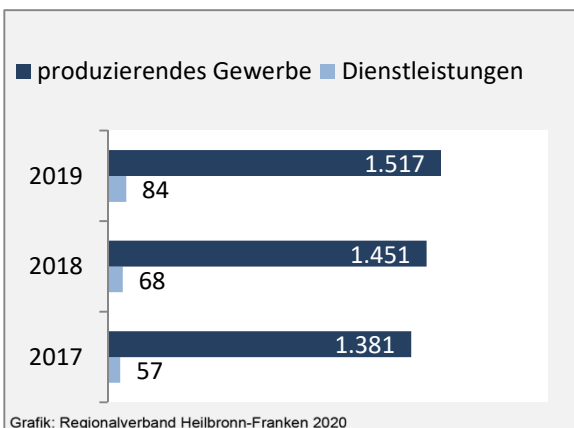
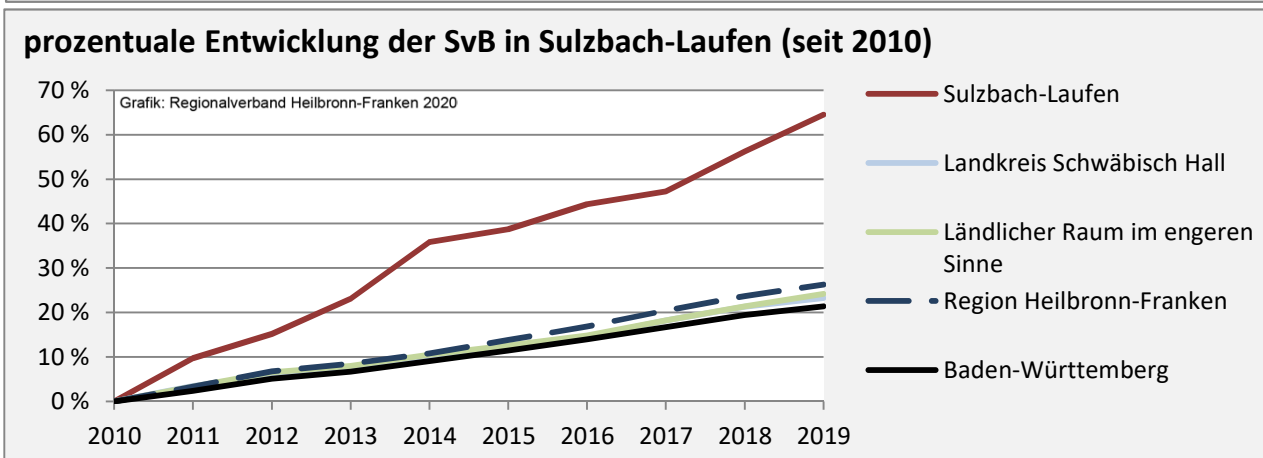
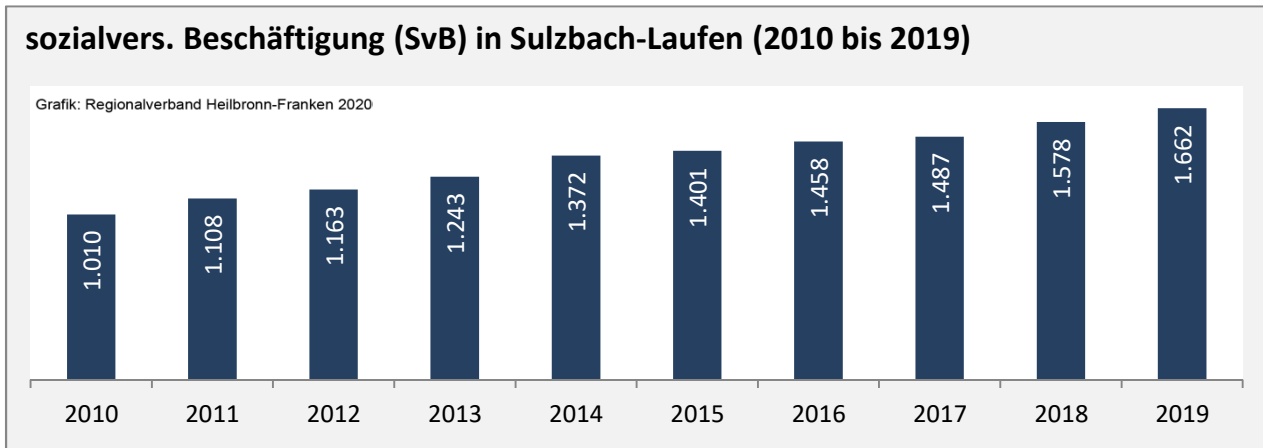
Datengrundlage: Landesamt für Statistik Baden-Württemberg

Abbildungen und Berechnungen: Regionalverband Heilbronn-Franken

Sulzbach-Laufen - Bevölkerung




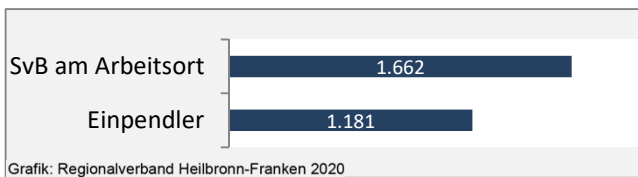
Sulzbach-Laufen - Beschäftigung



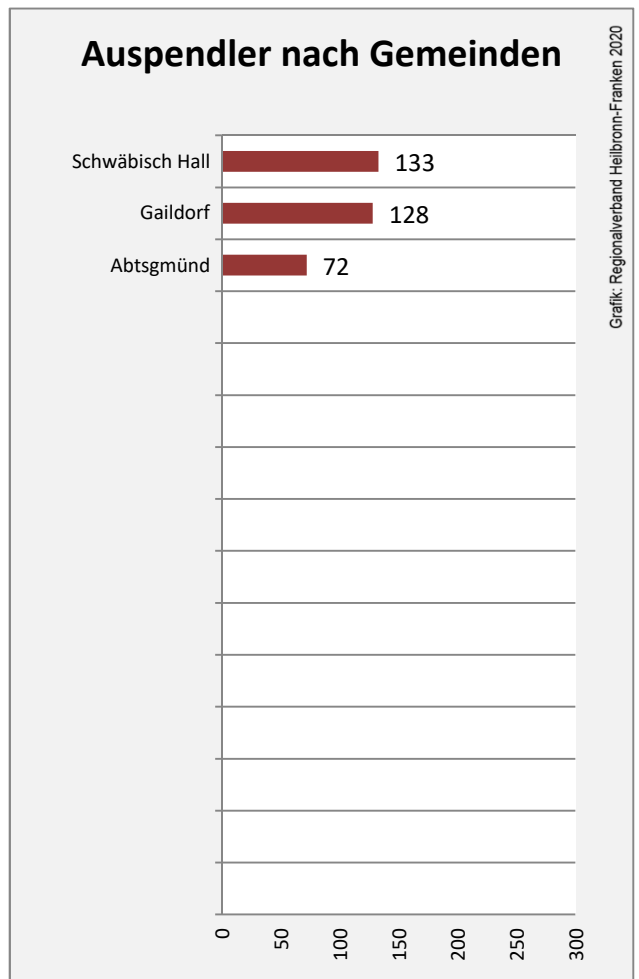
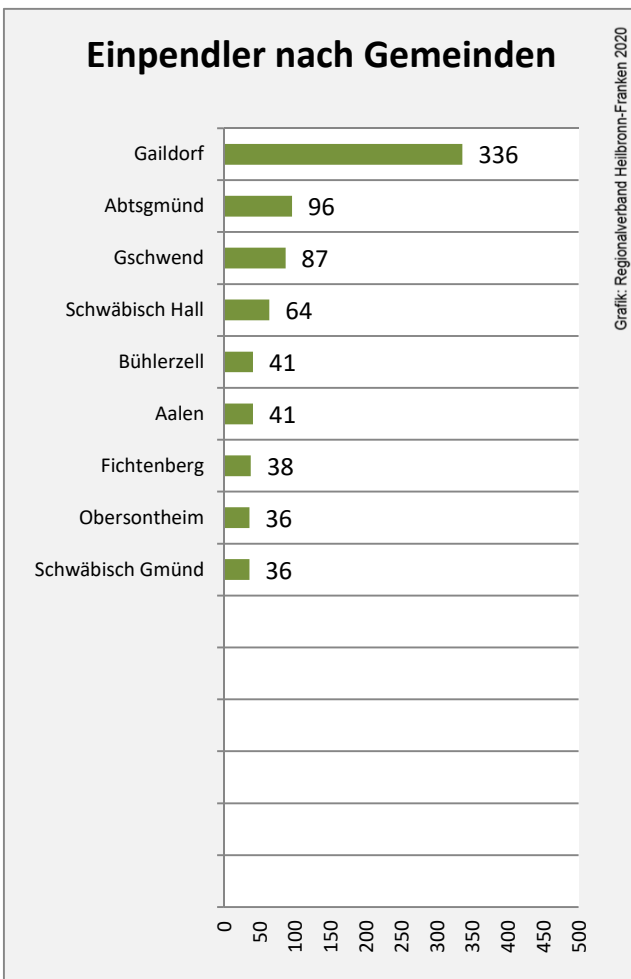
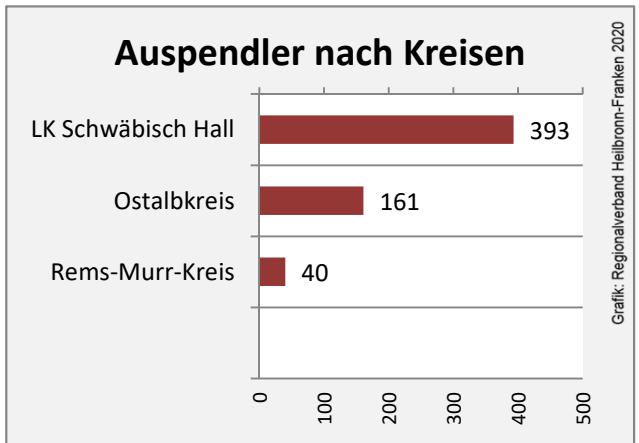
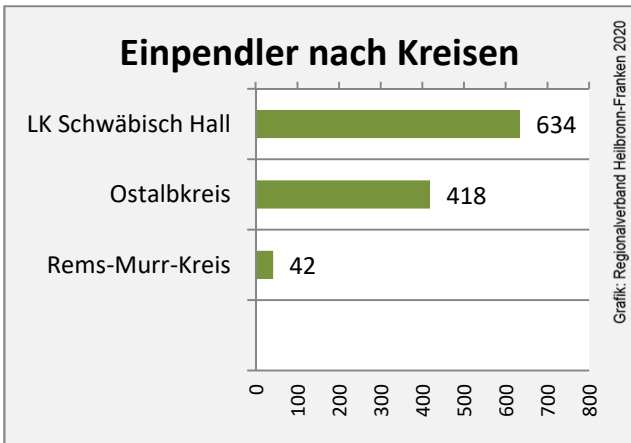
Datengrundlage: Statistik der Bundesagentur für Arbeit

Abbildungen und Berechnungen: Regionalverband Heilbronn-Franken

Sulzbach-Laufen - Pendlerverflechtungen 2019



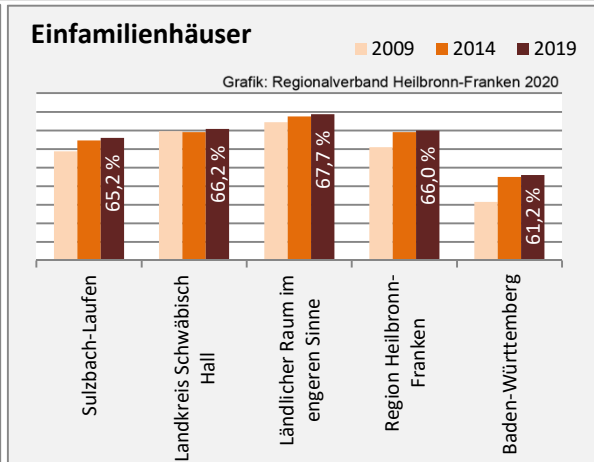
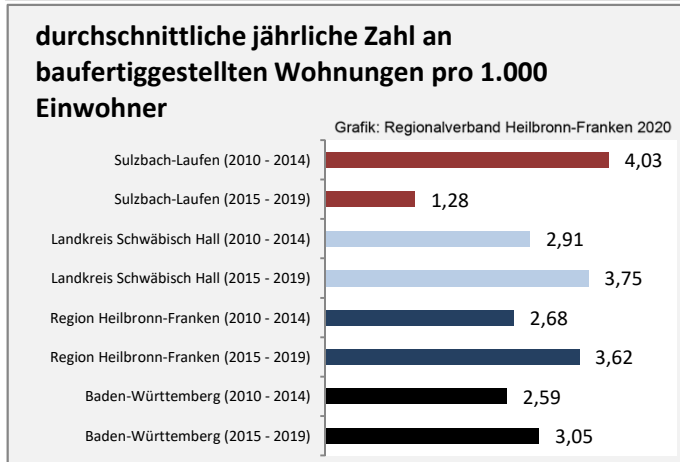
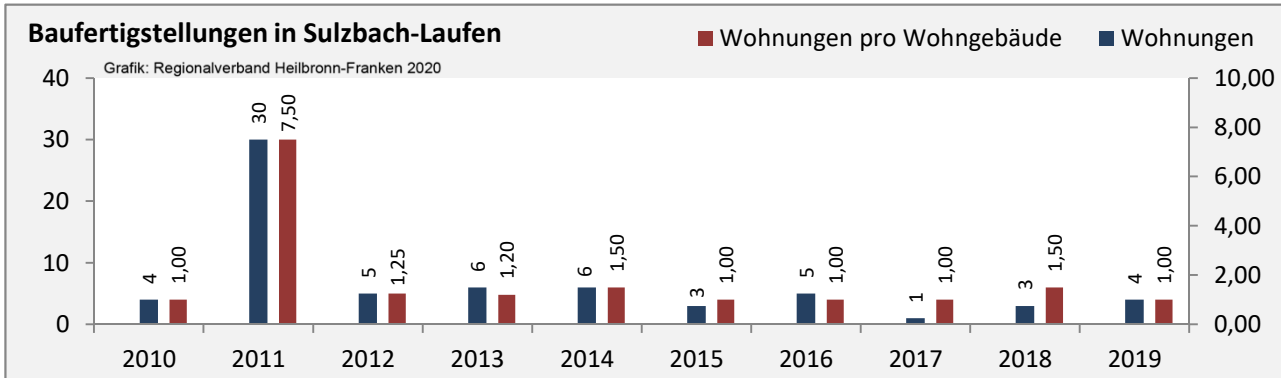
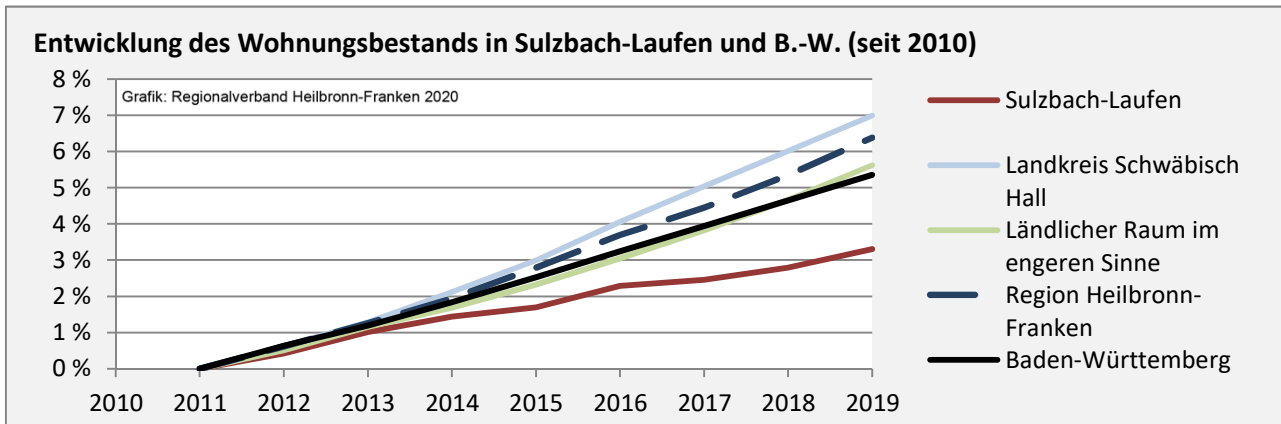
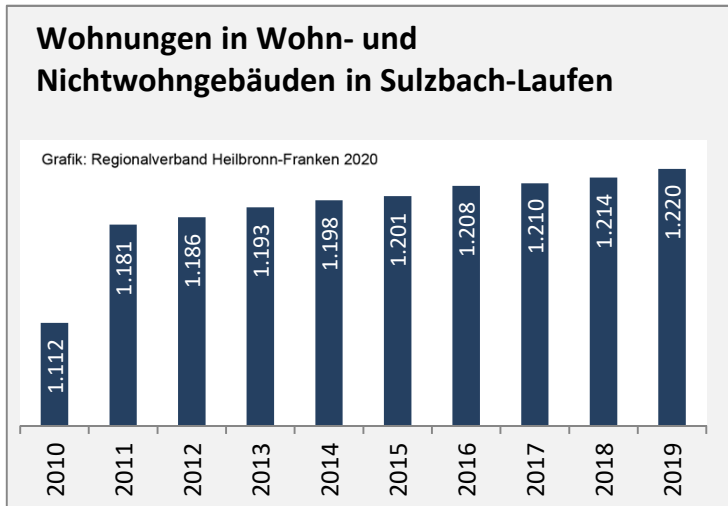
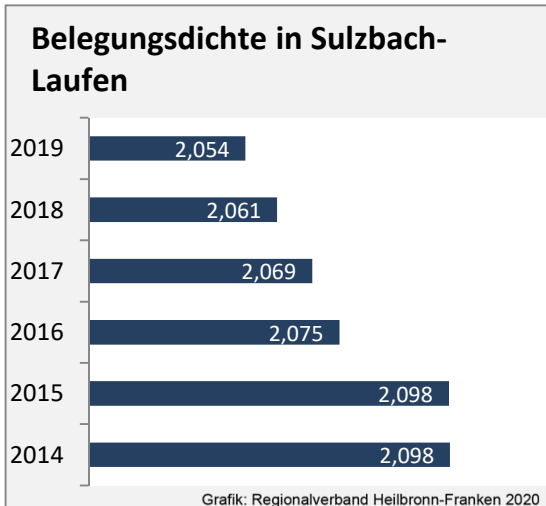
Pendlersaldo: 529



Datengrundlage: Statistik der Bundesagentur für Arbeit

Abbildungen: Regionalverband Heilbronn-Franken (keine Berücksichtigung von Werten unter 30)

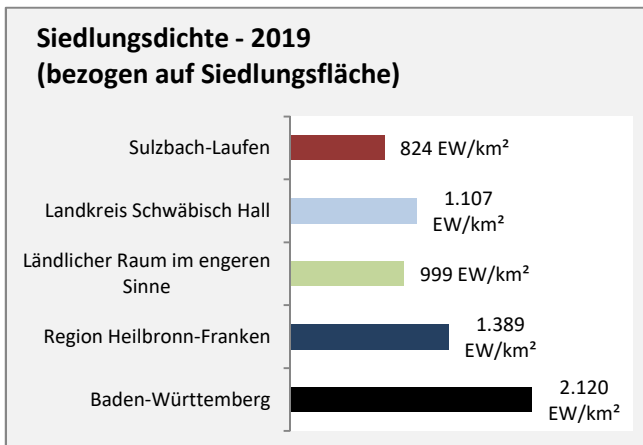
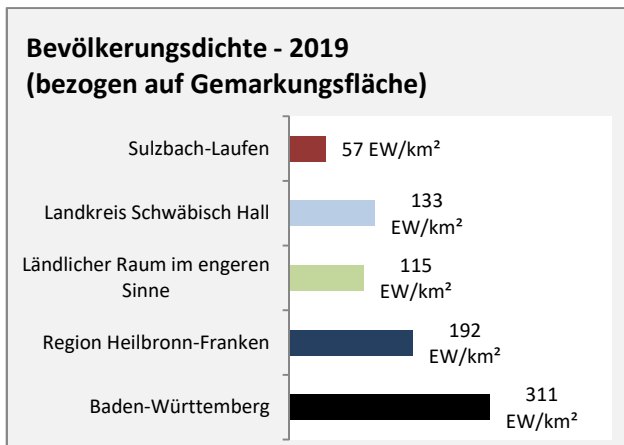
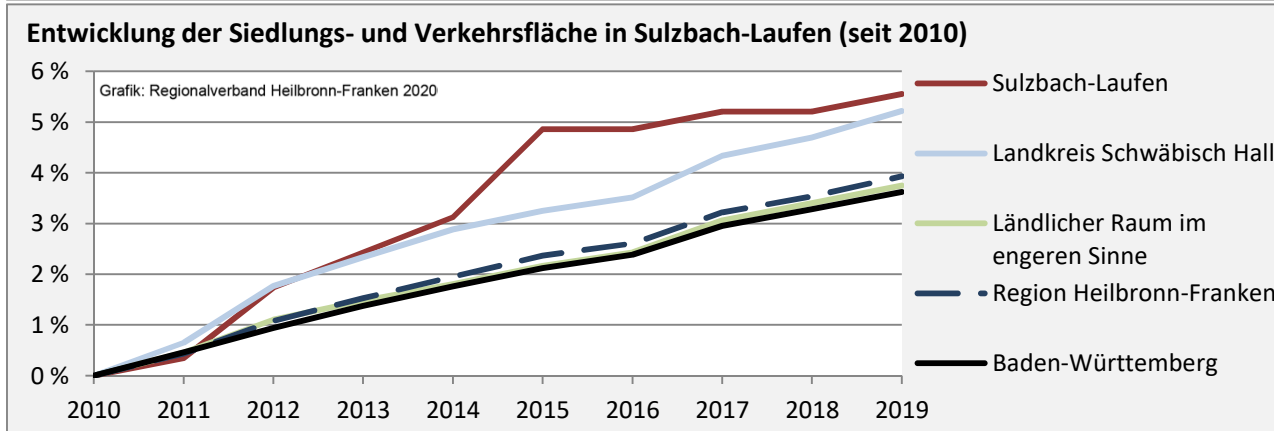
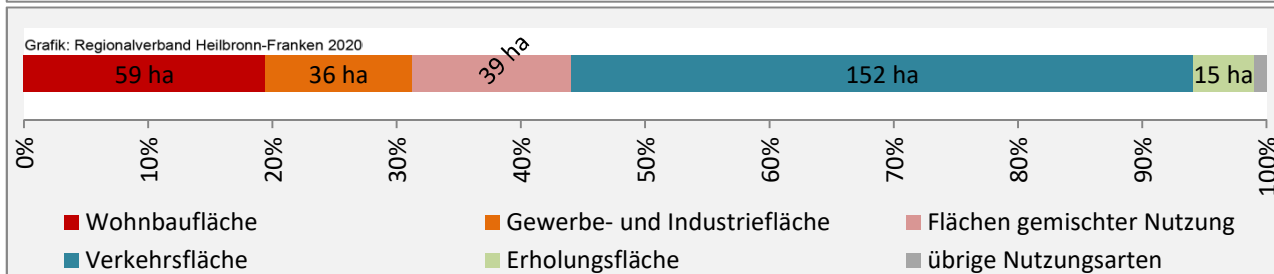
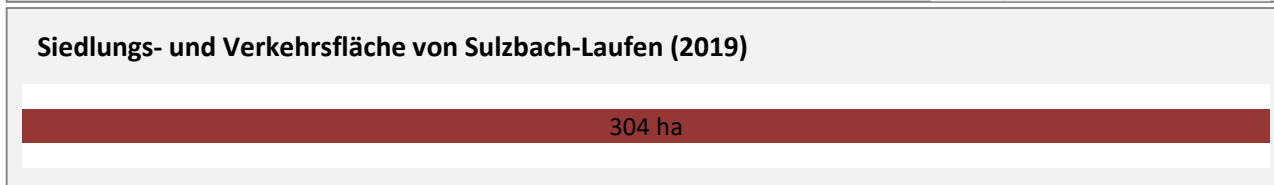
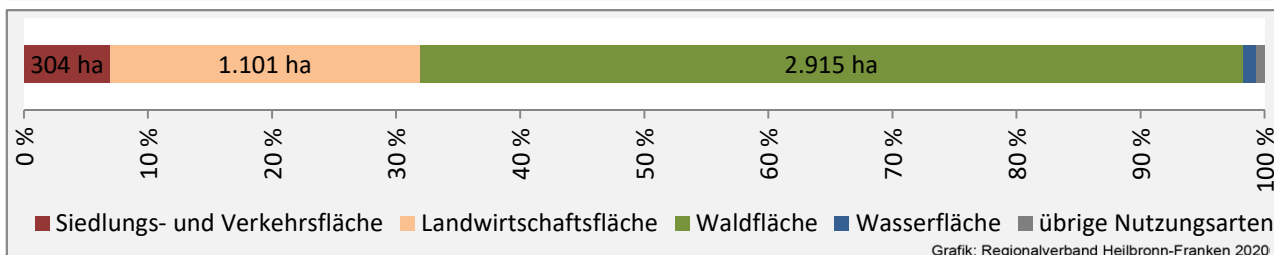
Sulzbach-Laufen - Wohnungsbestand und -entwicklung



Datengrundlage: Statistisches Landesamt Baden-Württemberg (ab 2011: Zensus 2011)

Abbildungen und Berechnungen: Regionalverband Heilbronn-Franken

Sulzbach-Laufen - Flächenentwicklung



Datengrundlage: Landesamt für Statistik Baden-Württemberg

Abbildungen und Berechnungen: Regionalverband Heilbronn-Franken