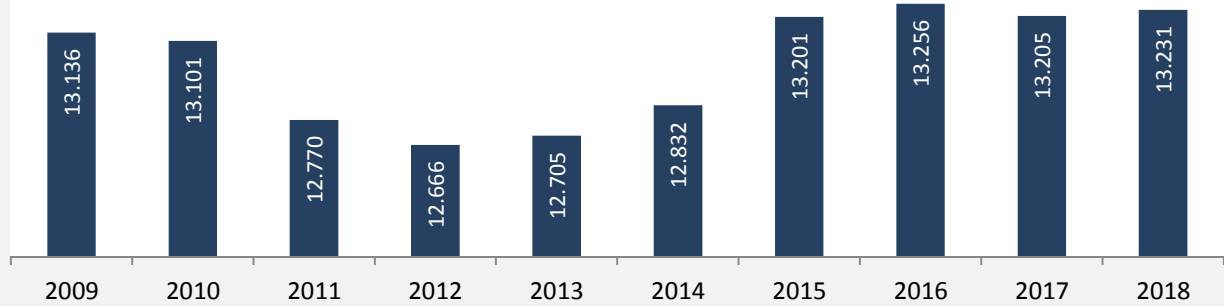


# Tauberbischofsheim - Bevölkerung

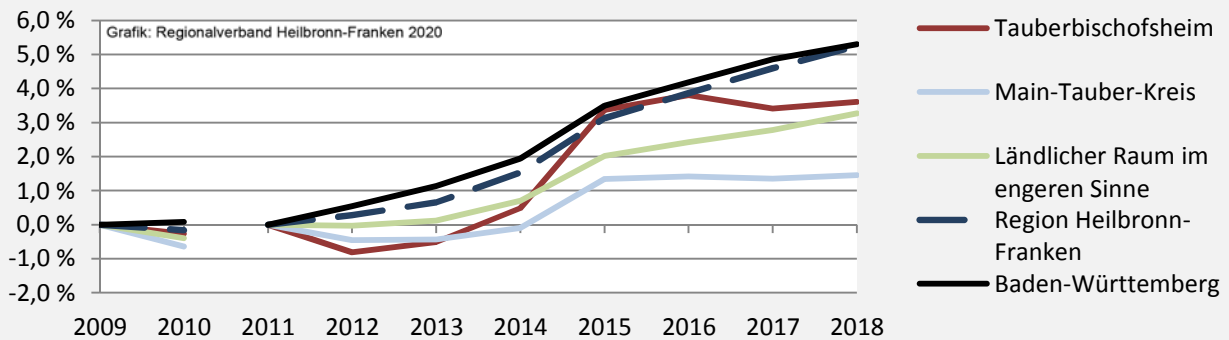
## Bevölkerungsstand in Tauberbischofsheim (2009 bis 2018)

Grafik: Regionalverband Heilbronn-Franken 2020



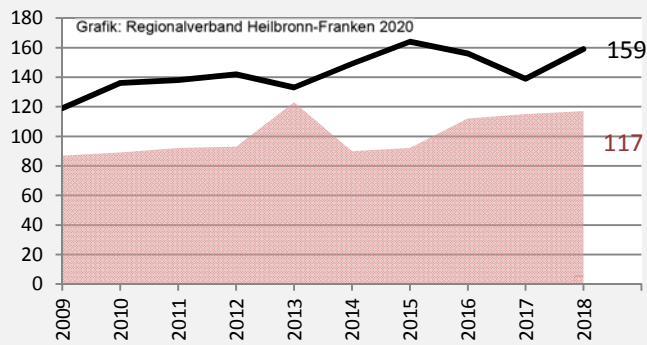
## Bevölkerungsentwicklung in Tauberbischofsheim (seit 2009)

Grafik: Regionalverband Heilbronn-Franken 2020

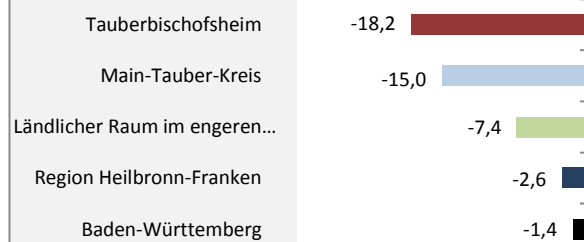


Geburten und Sterbefälle in Tauberbischofsheim

Grafik: Regionalverband Heilbronn-Franken 2020

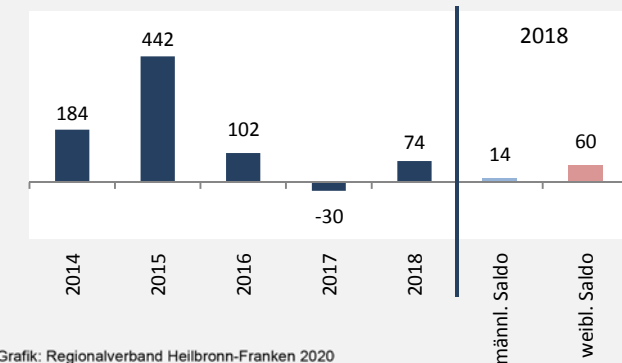


## 5-Jahres-Wertung (2014 - 2018): natürliche Bevölkerungsentwicklung pro 1.000 Einwohner



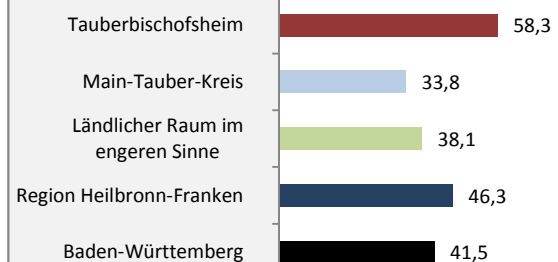
Grafik: Regionalverband Heilbronn-Franken 2020

## Wanderungssaldi Tauberbischofsheim



Grafik: Regionalverband Heilbronn-Franken 2020

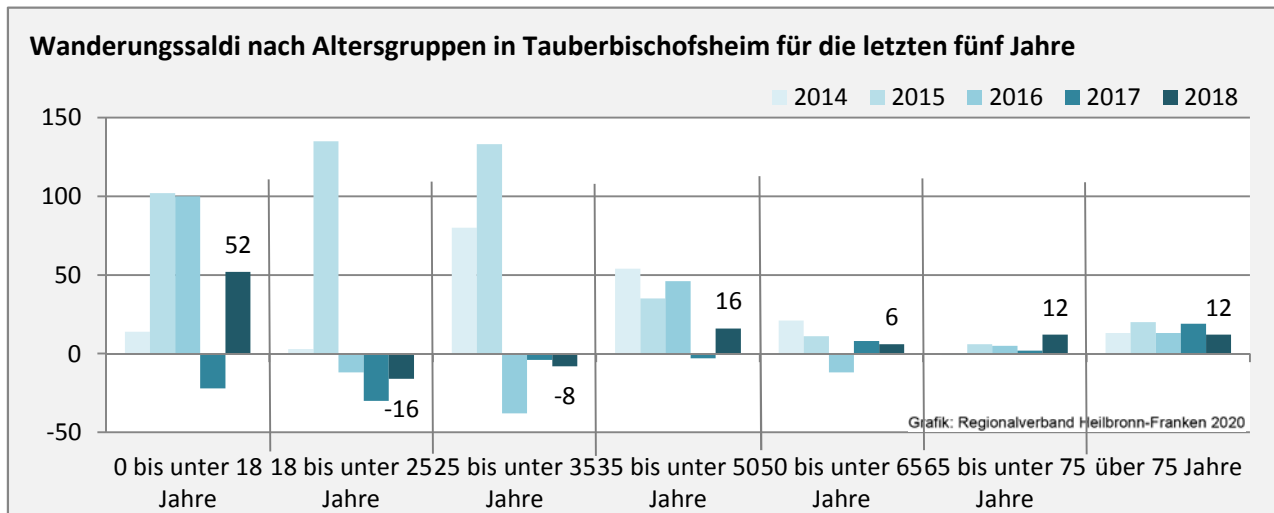
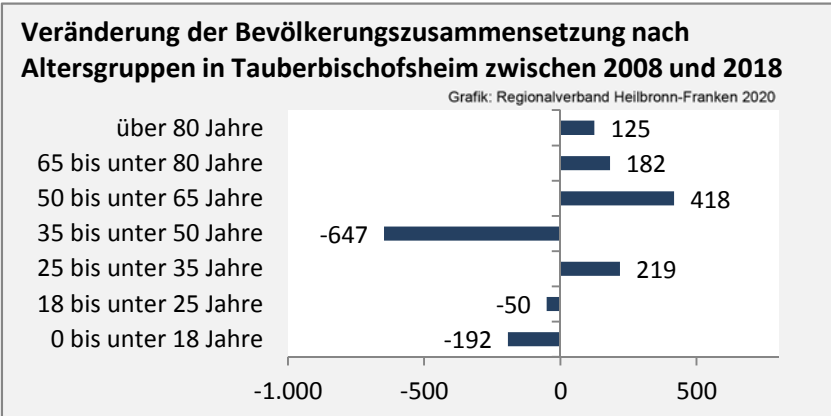
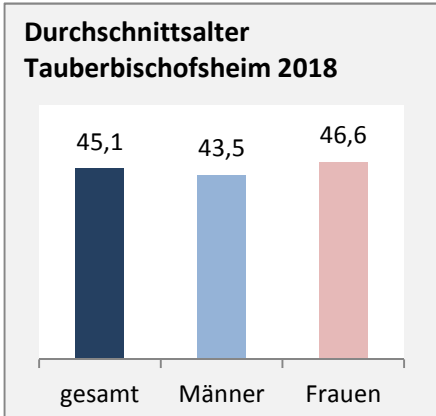
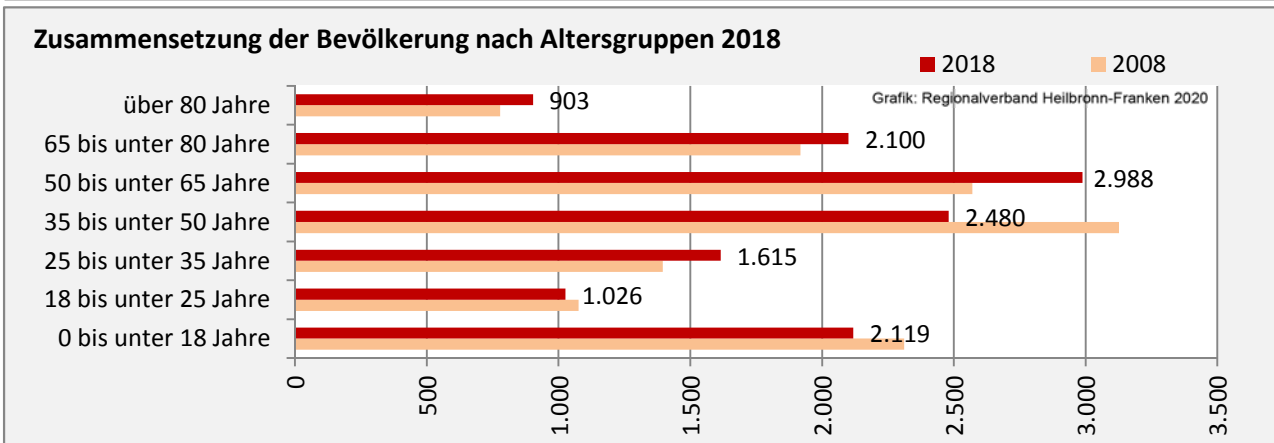
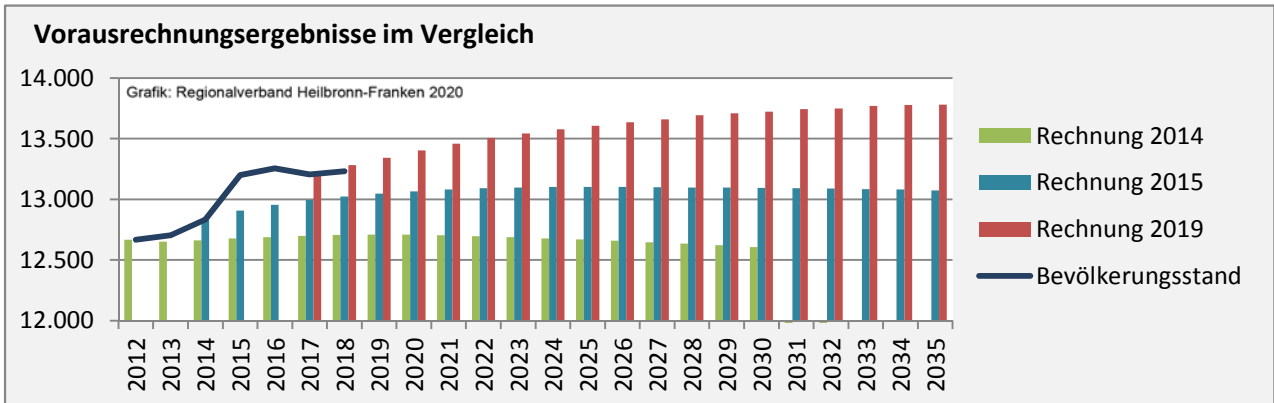
## 5-Jahres-Wertung (2014 - 2018): Wanderungsgewinne bzw. -verluste pro 1.000 Einwohner



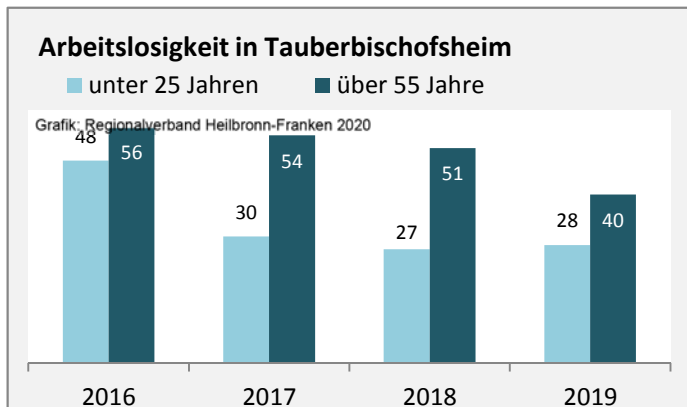
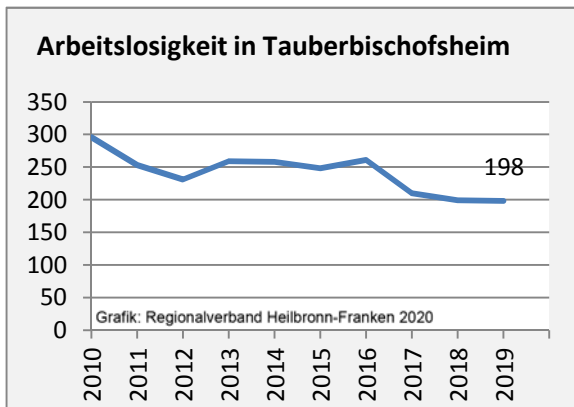
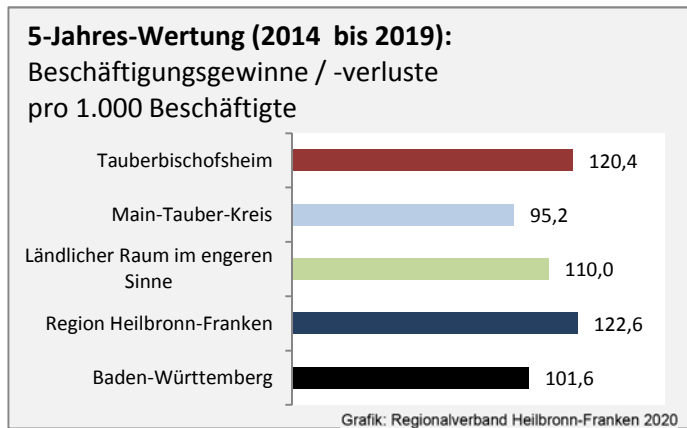
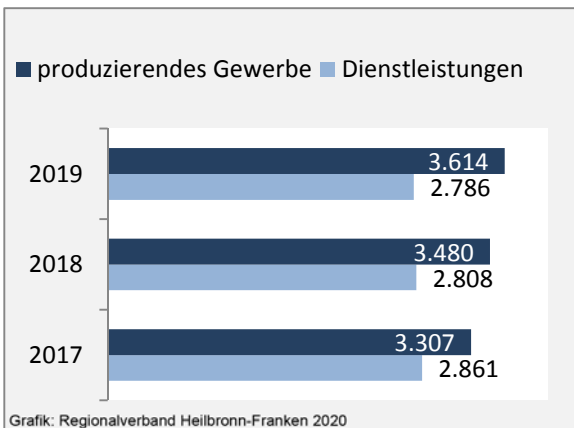
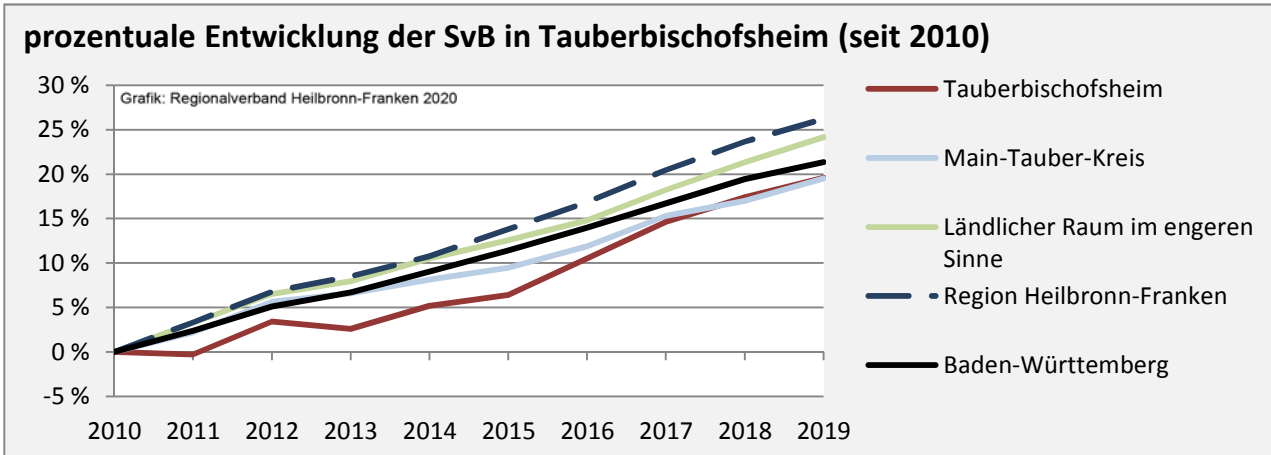
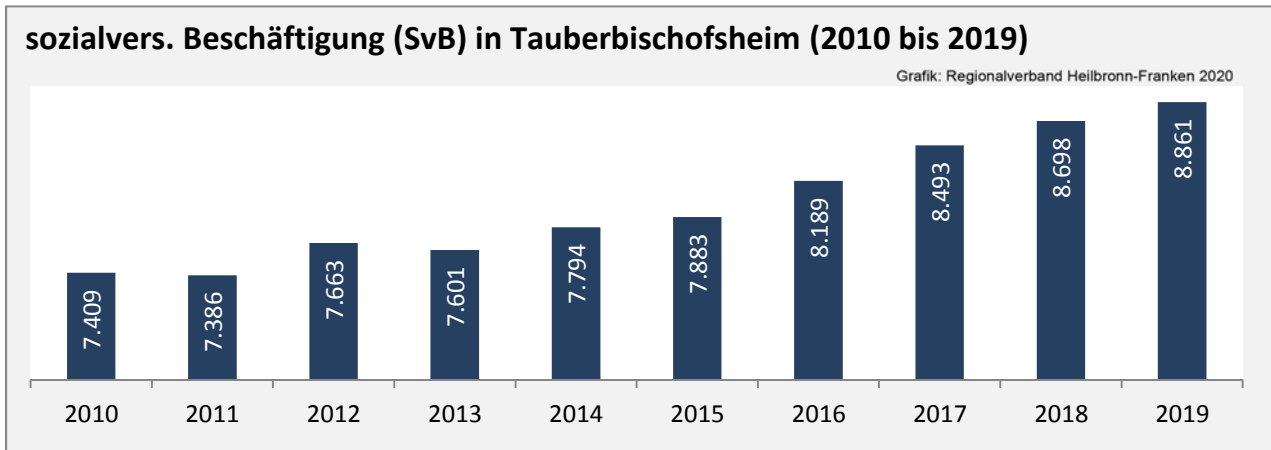
Datengrundlage: Landesamt für Statistik Baden-Württemberg

Abbildungen und Berechnungen: Regionalverband Heilbronn-Franken

# Tauberbischofsheim - Bevölkerung



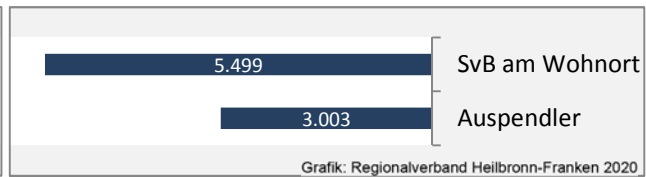
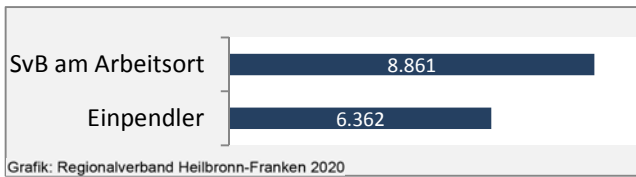
# Tauberbischofsheim - Beschäftigung



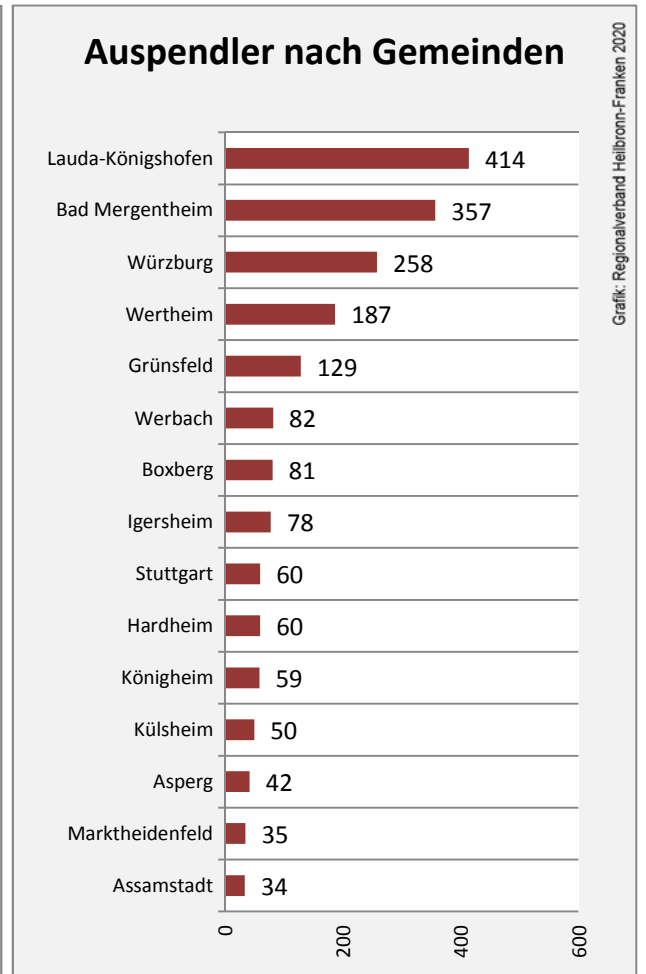
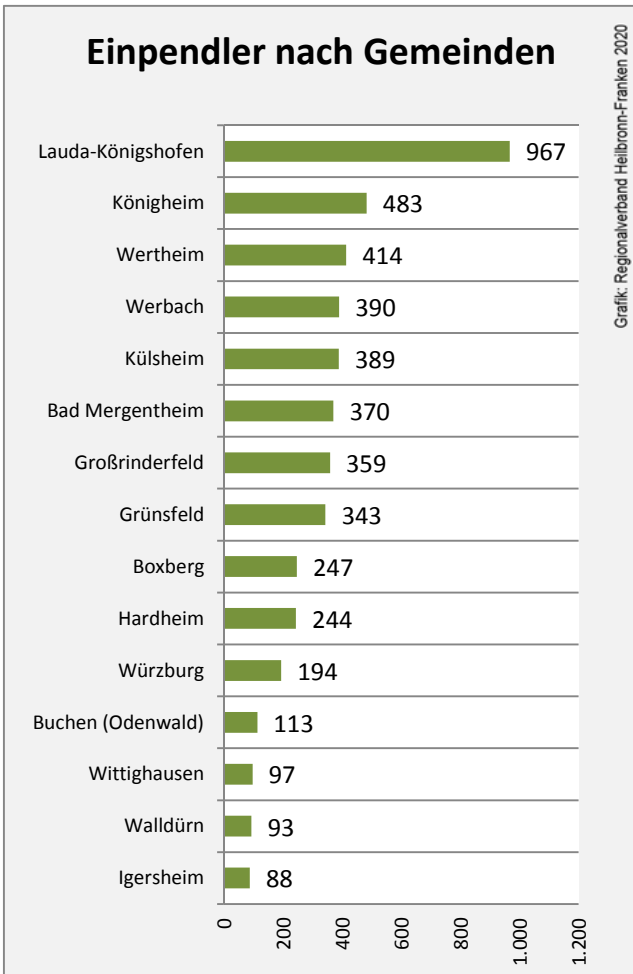
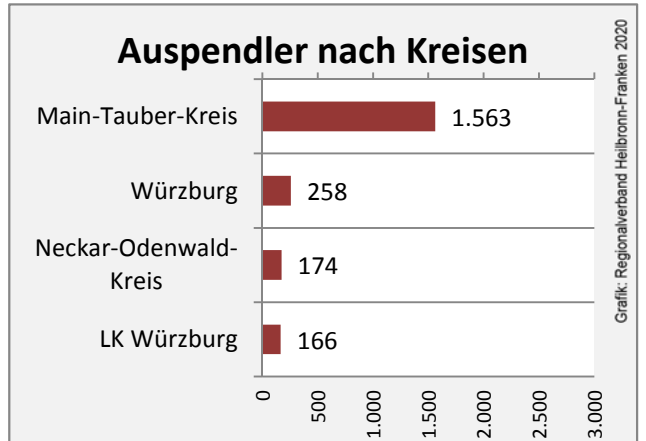
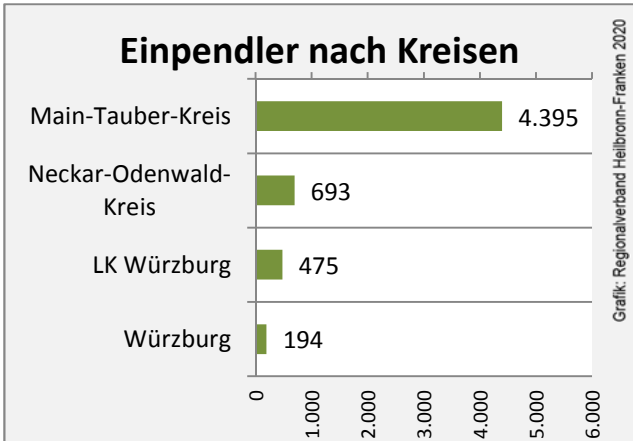
Datengrundlage: Statistik der Bundesagentur für Arbeit

Abbildungen und Berechnungen: Regionalverband Heilbronn-Franken

# Tauberbischofsheim - Pendlerverflechtungen 2019



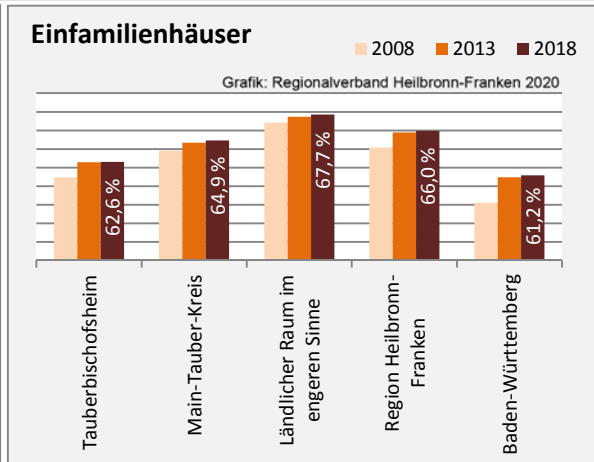
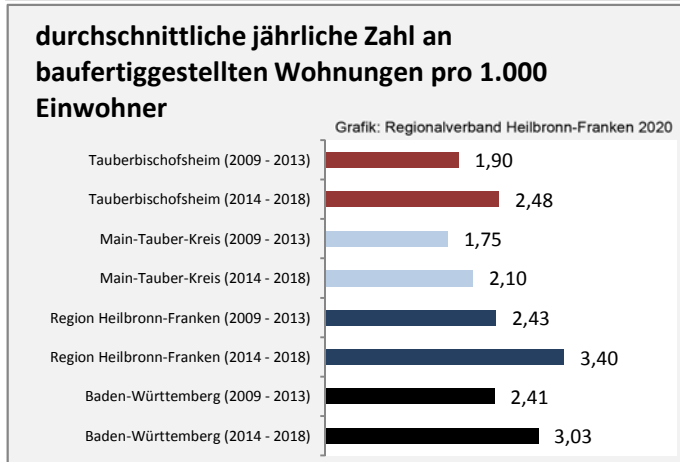
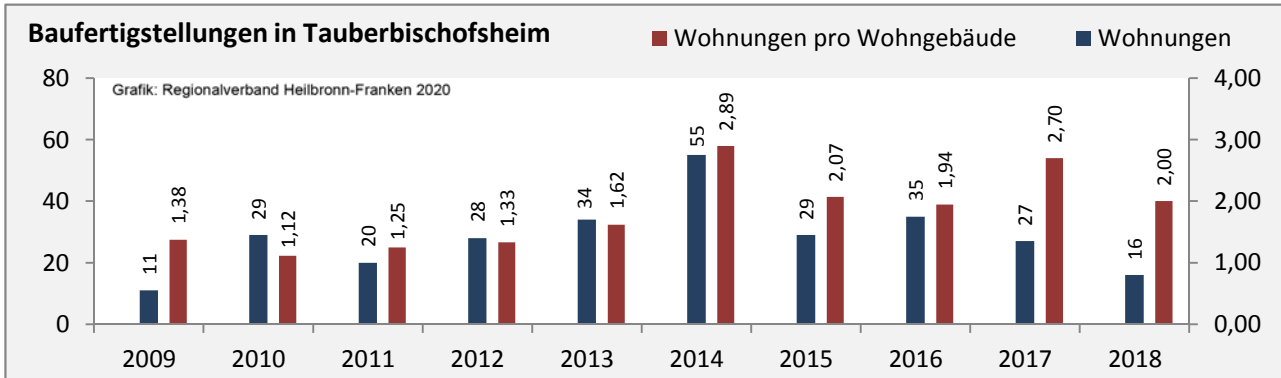
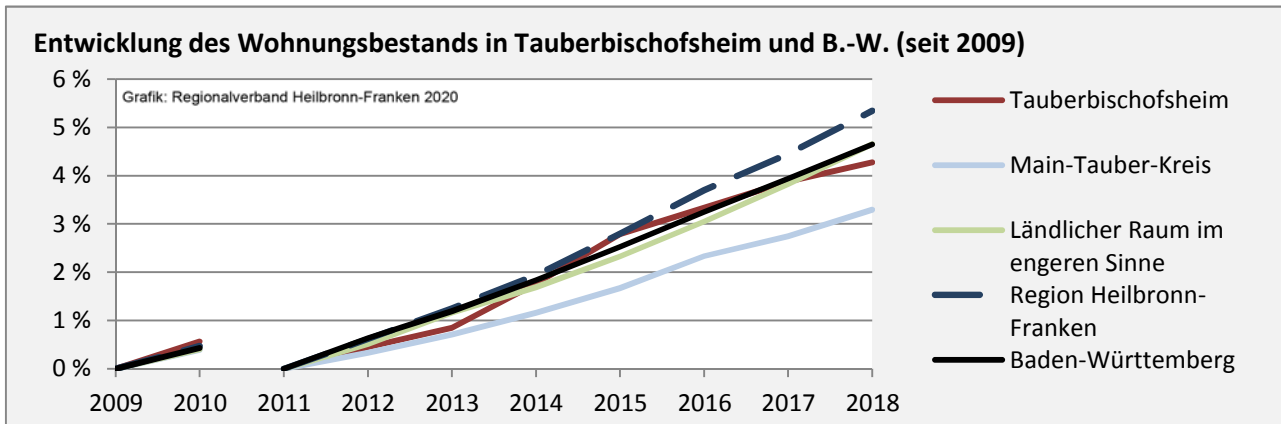
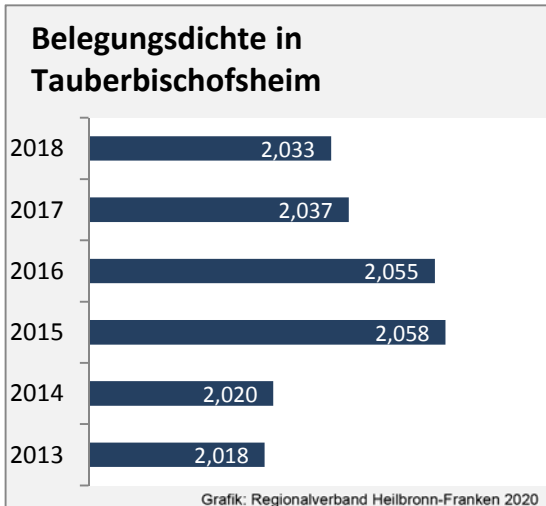
**Pendlersaldo: 3359**



Datengrundlage: Statistik der Bundesagentur für Arbeit

Abbildungen: Regionalverband Heilbronn-Franken (keine Berücksichtigung von Werten unter 30)

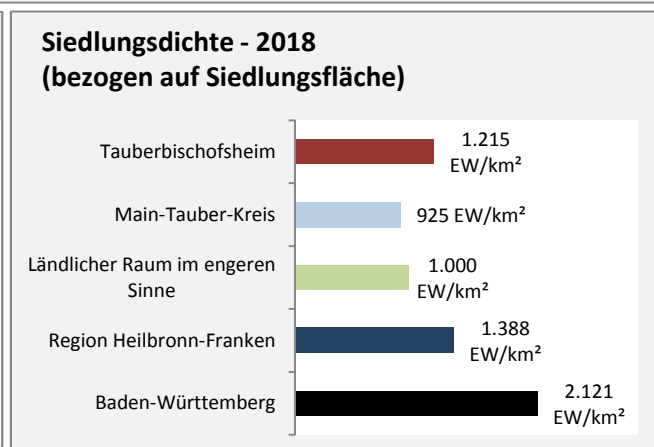
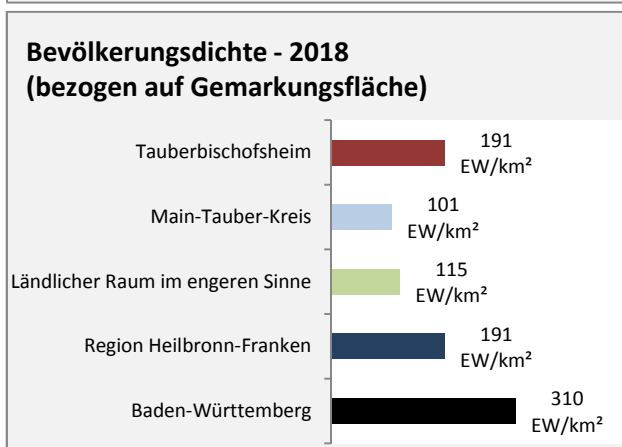
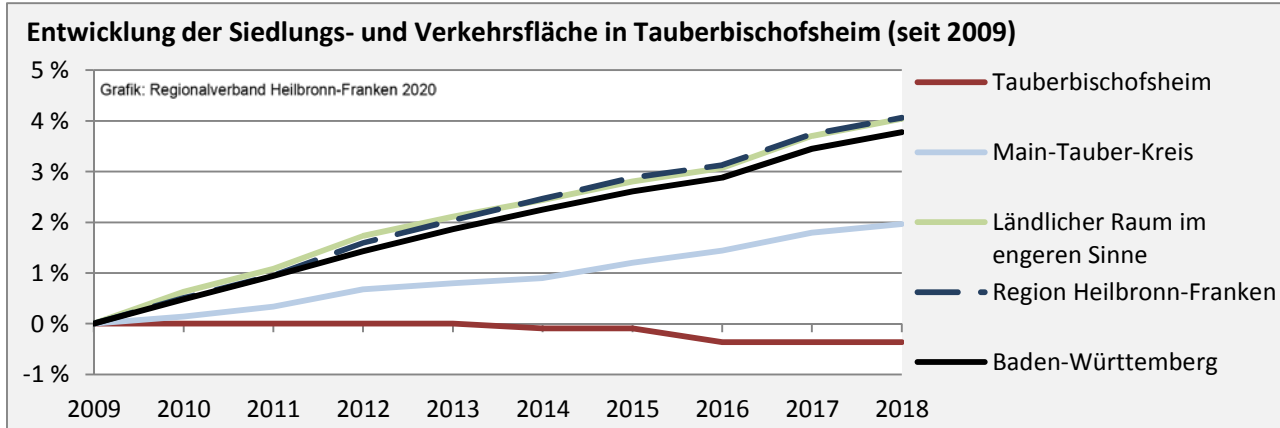
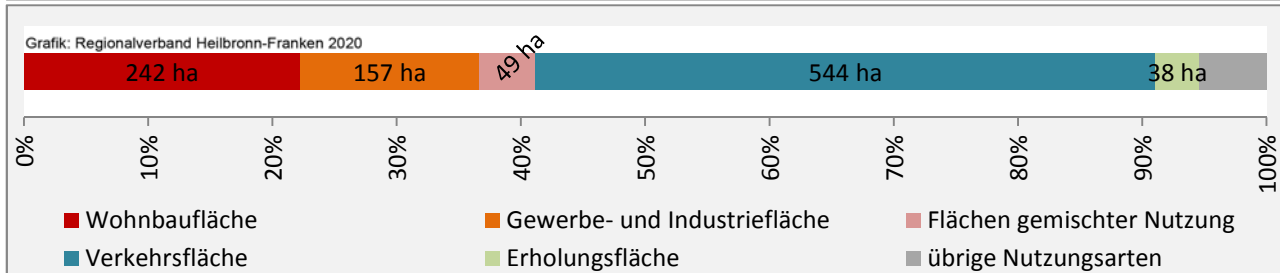
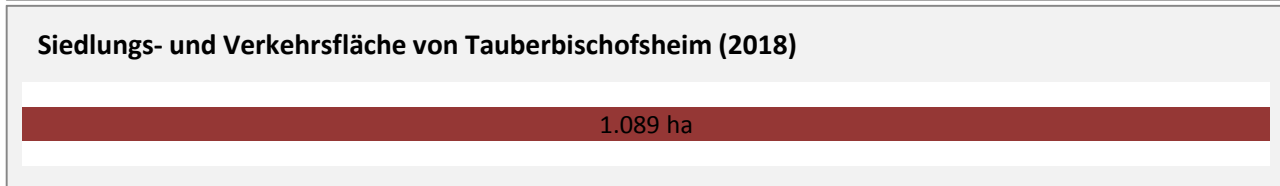
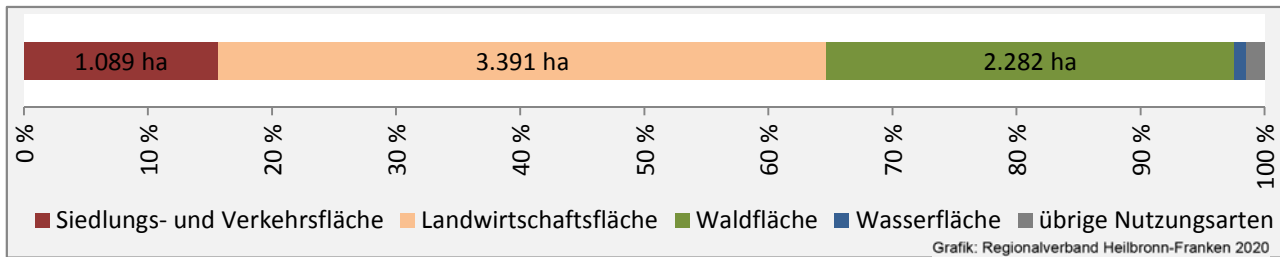
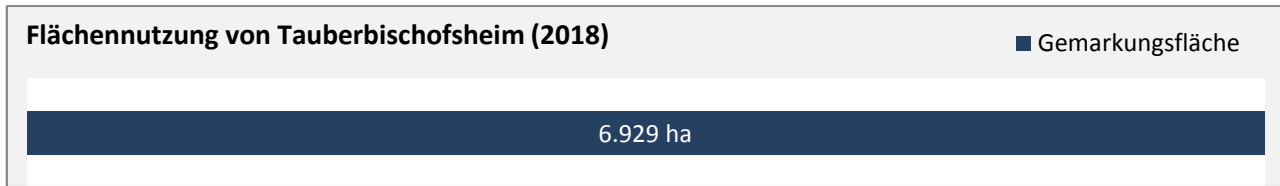
# Tauberbischofsheim - Wohnungsbestand und -entwicklung



Datengrundlage: Statistisches Landesamt Baden-Württemberg (ab 2011: Zensus 2011)

Abbildungen und Berechnungen: Regionalverband Heilbronn-Franken

# Tauberbischofsheim - Flächenentwicklung



Datengrundlage: Landesamt für Statistik Baden-Württemberg

Abbildungen und Berechnungen: Regionalverband Heilbronn-Franken