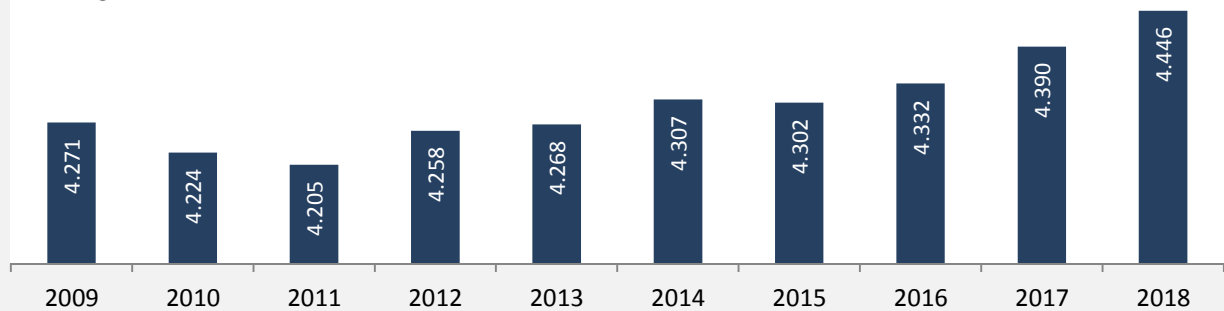


Vellberg - Bevölkerung

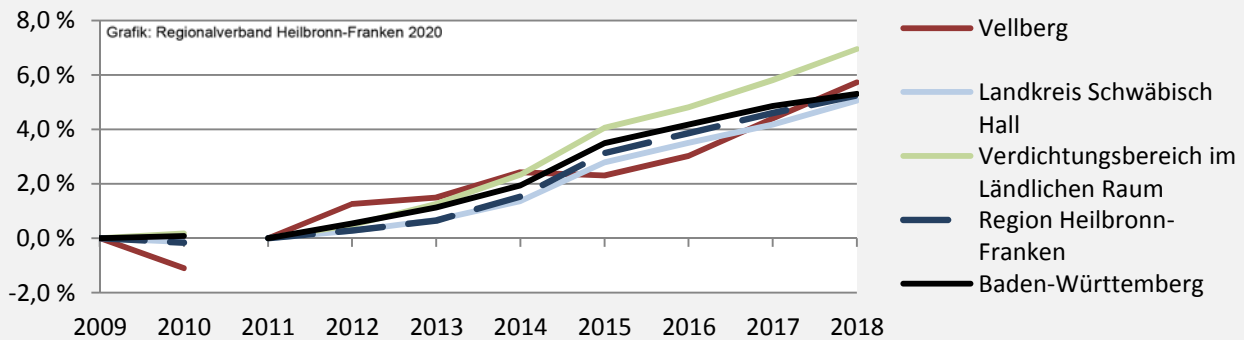
Bevölkerungsstand in Vellberg (2009 bis 2018)

Grafik: Regionalverband Heilbronn-Franken 2020

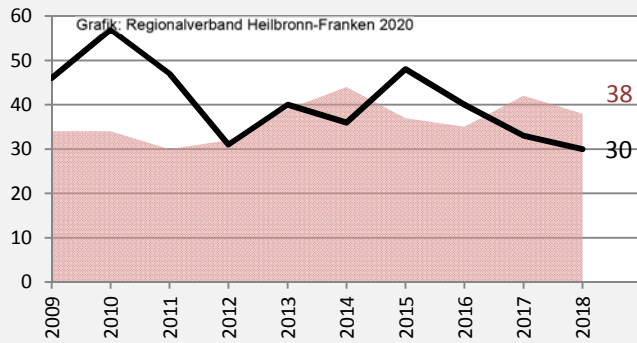


Bevölkerungsentwicklung in Vellberg (seit 2009)

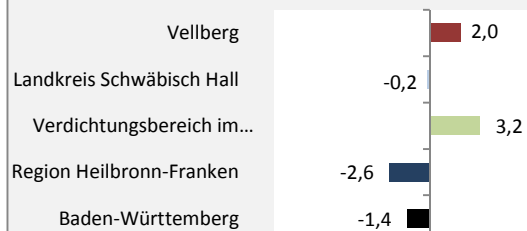
Grafik: Regionalverband Heilbronn-Franken 2020



Geburten und Sterbefälle in Vellberg

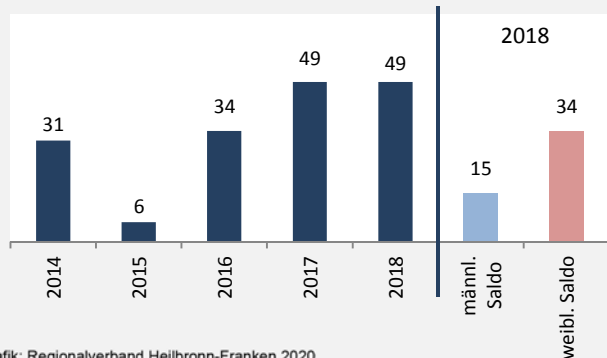


5-Jahres-Wertung (2014 - 2018): natürliche Bevölkerungsentwicklung pro 1.000 Einwohner



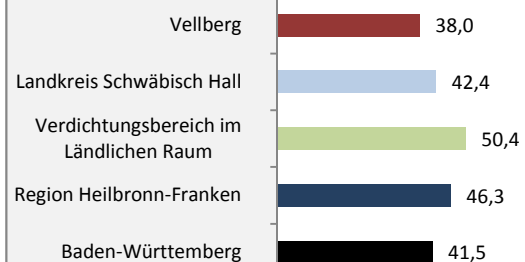
Grafik: Regionalverband Heilbronn-Franken 2020

Wanderungssaldi Vellberg



Grafik: Regionalverband Heilbronn-Franken 2020

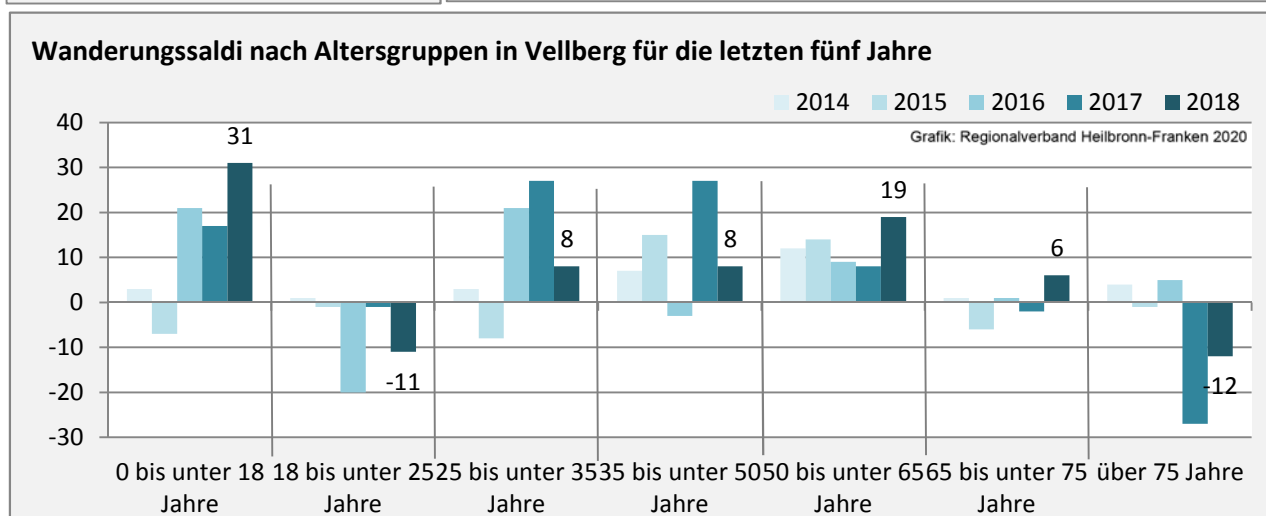
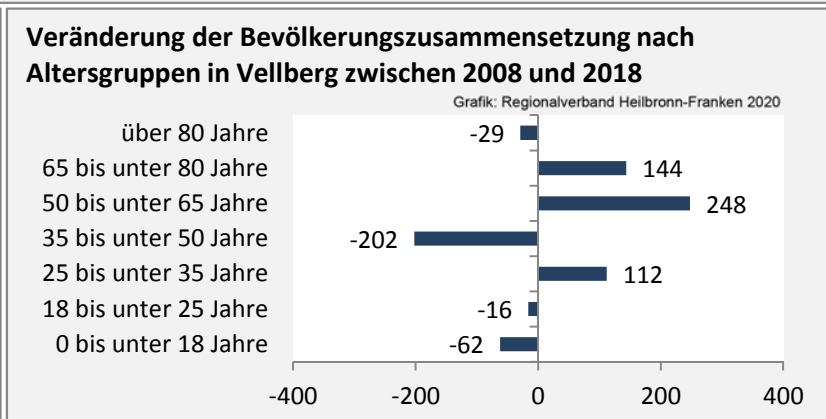
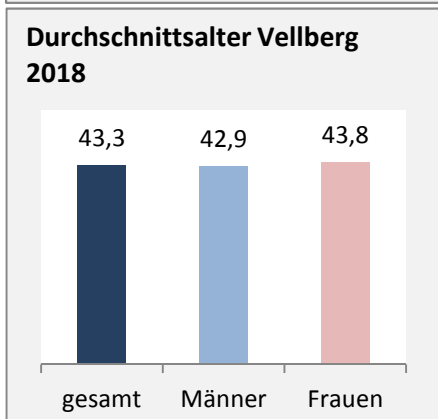
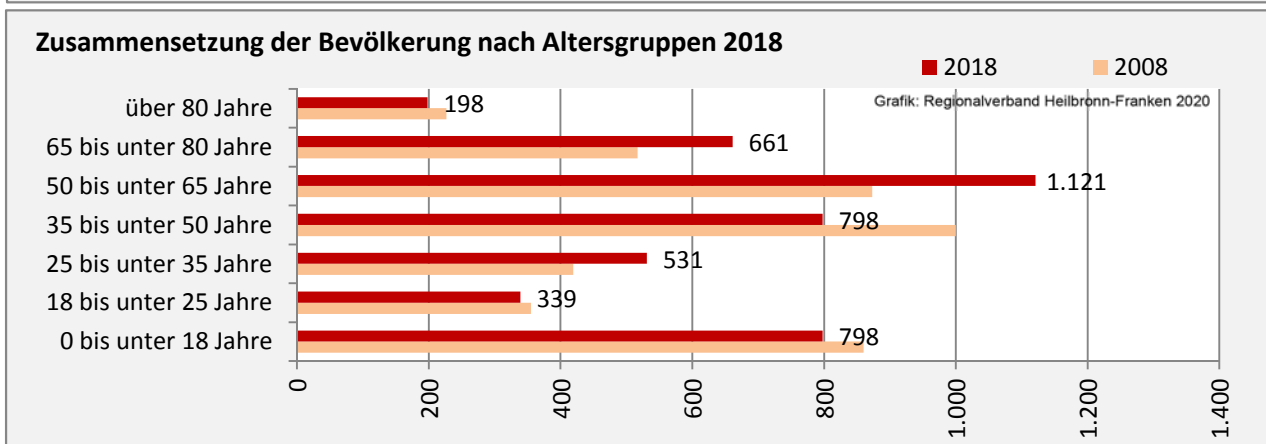
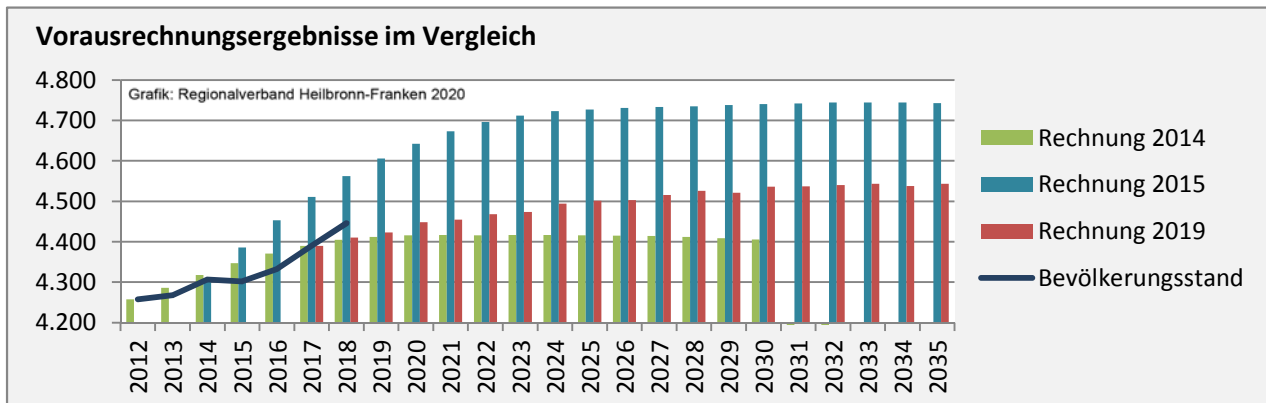
5-Jahres-Wertung (2014 - 2018): Wanderungsgewinne bzw. -verluste pro 1.000 Einwohner



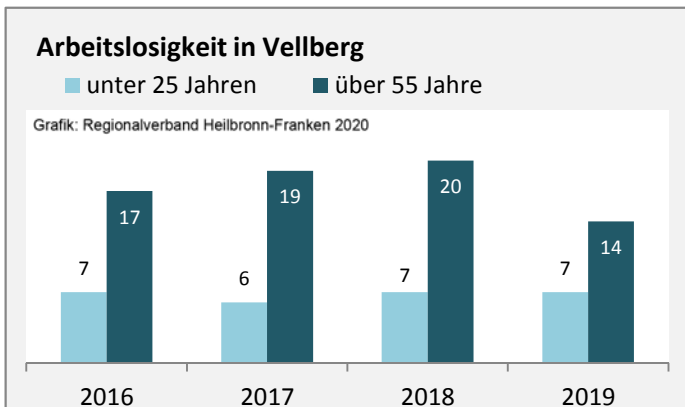
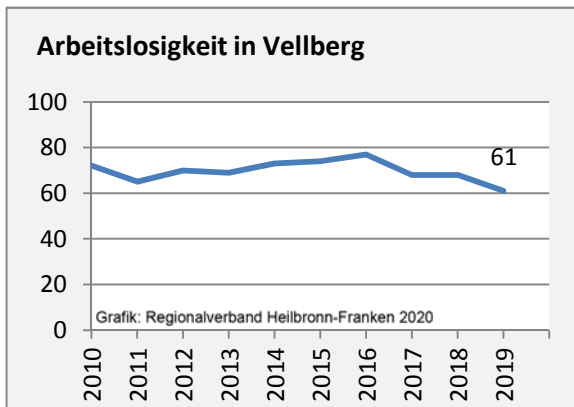
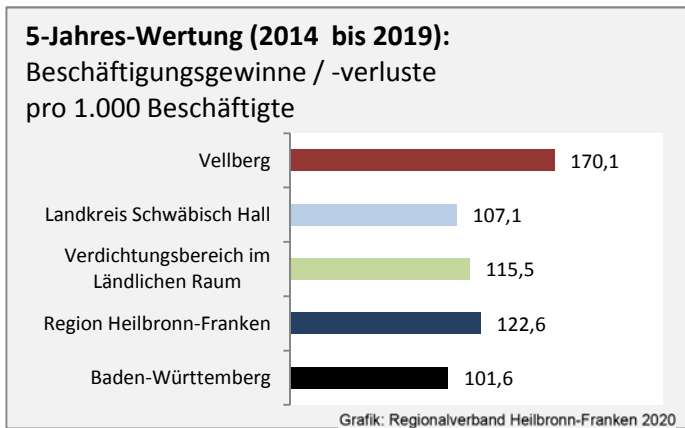
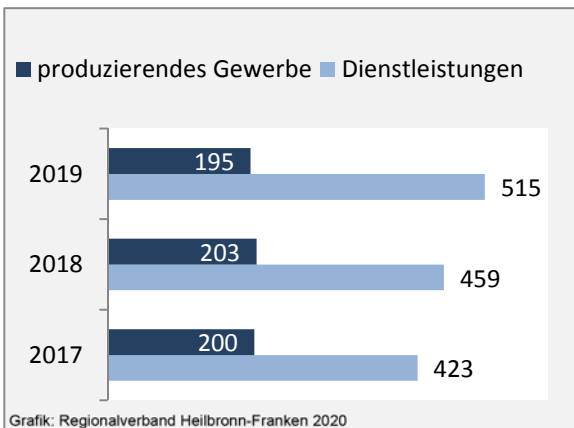
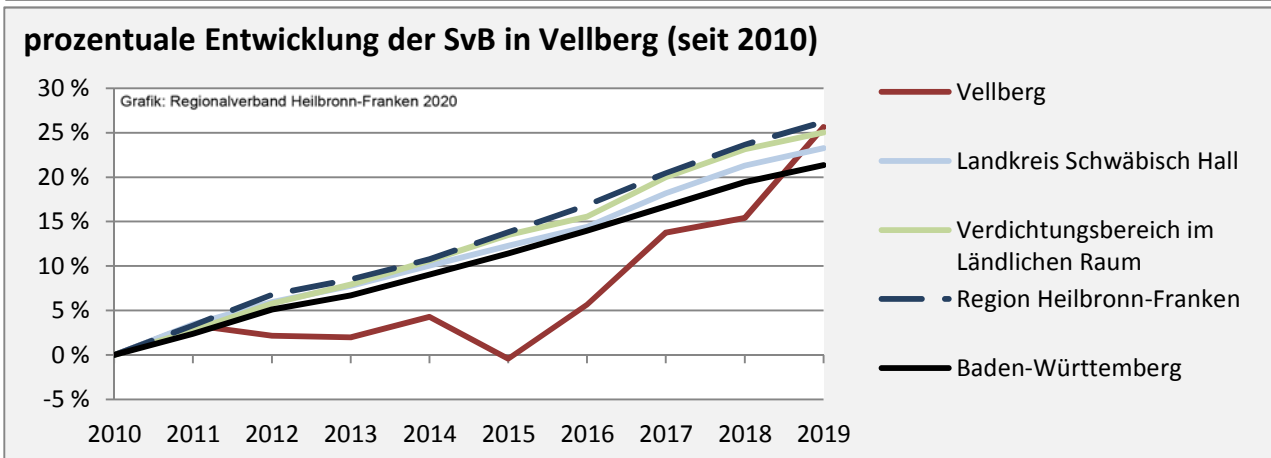
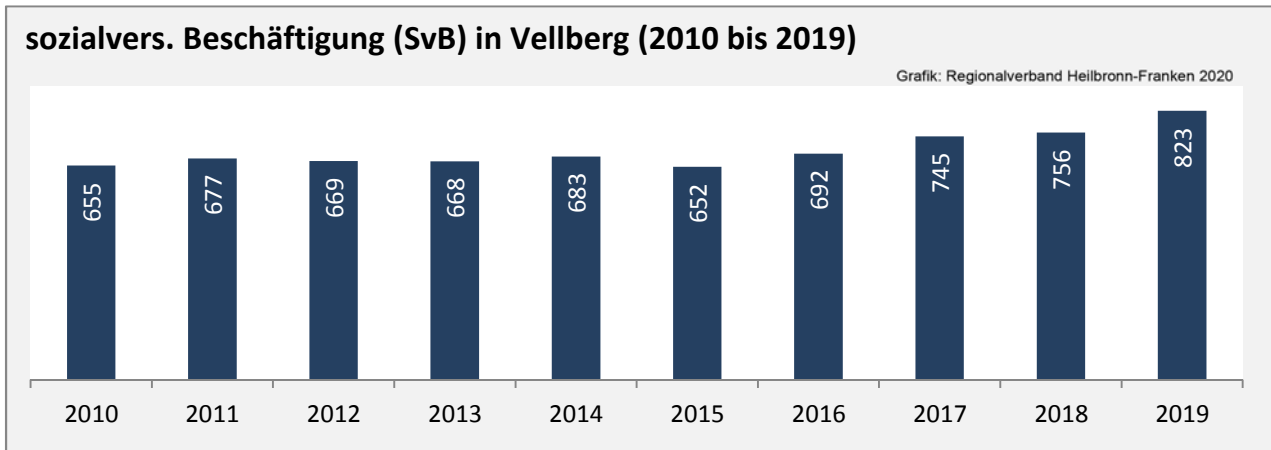
Datengrundlage: Landesamt für Statistik Baden-Württemberg

Abbildungen und Berechnungen: Regionalverband Heilbronn-Franken

Vellberg - Bevölkerung



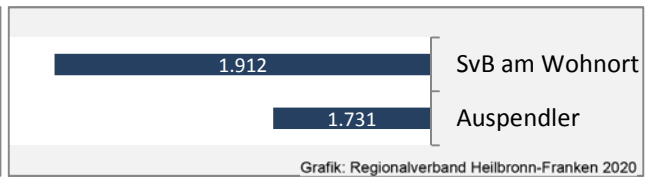

Vellberg - Beschäftigung



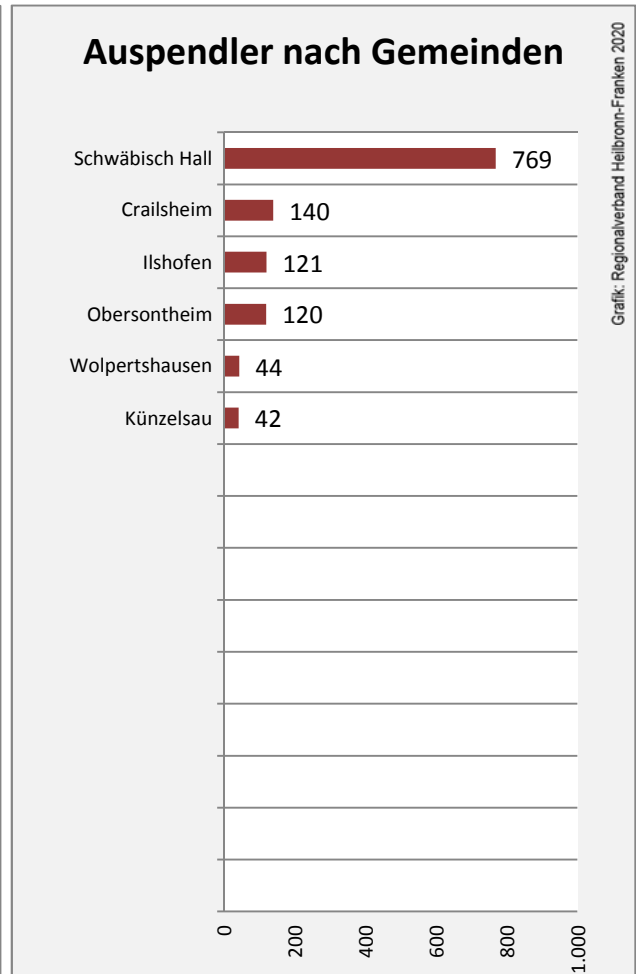
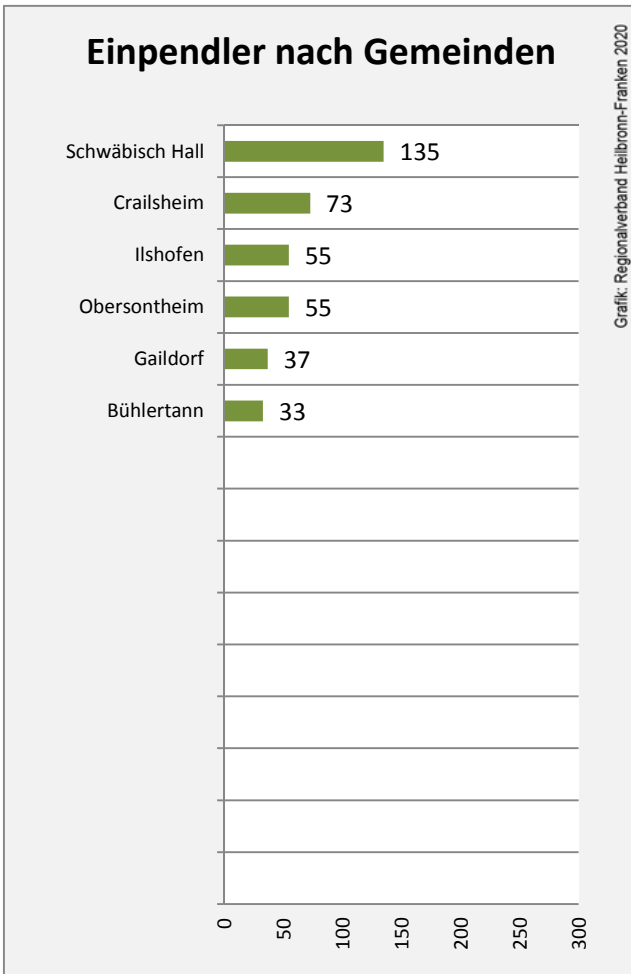
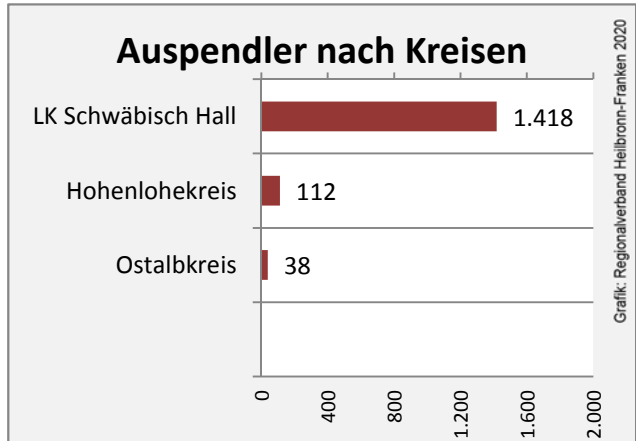
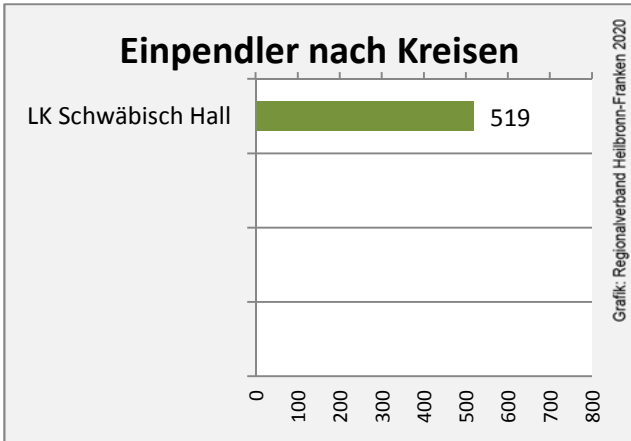
Datengrundlage: Statistik der Bundesagentur für Arbeit

Abbildungen und Berechnungen: Regionalverband Heilbronn-Franken

Vellberg - Pendlerverflechtungen 2019



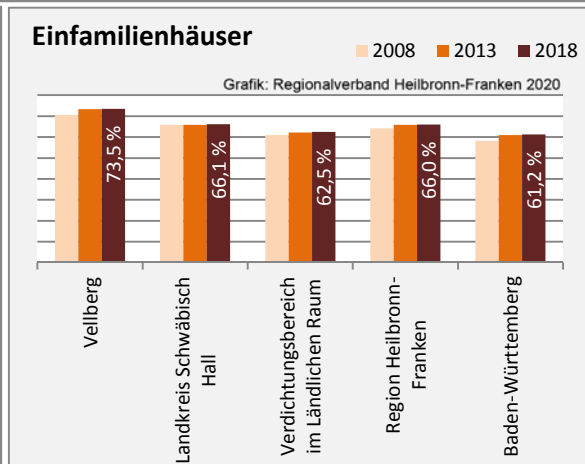
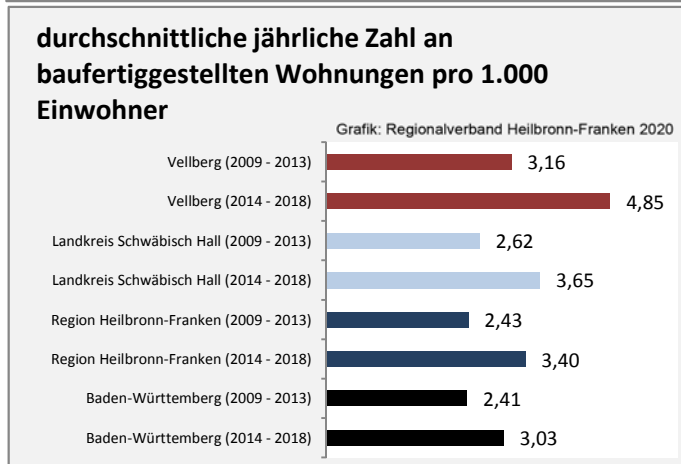
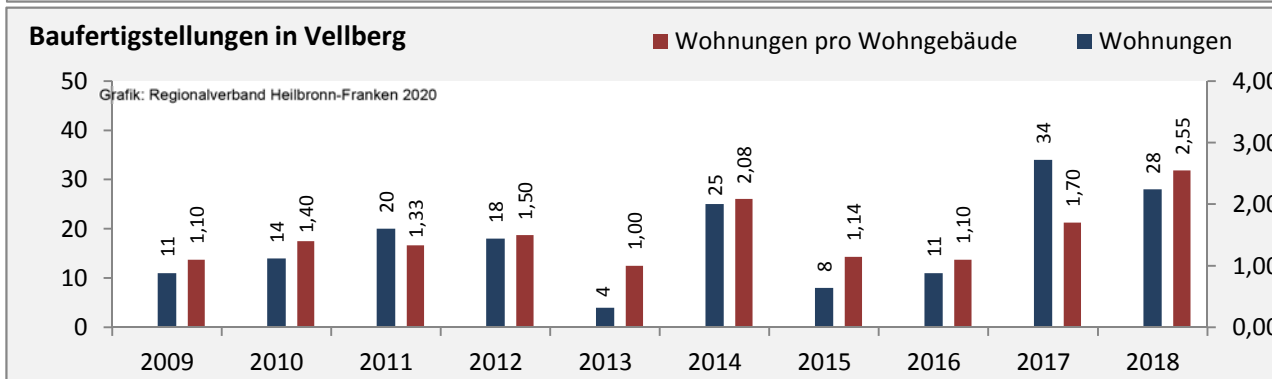
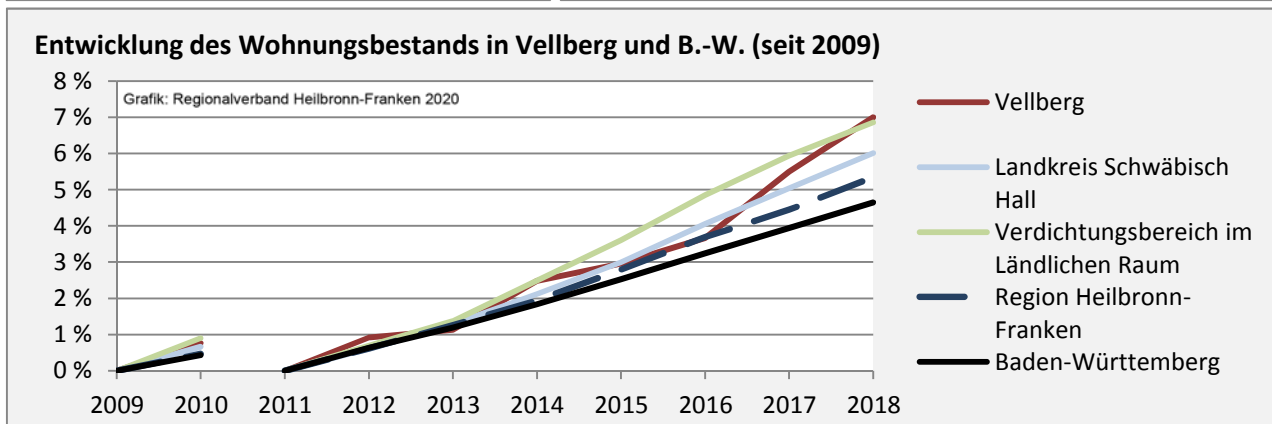
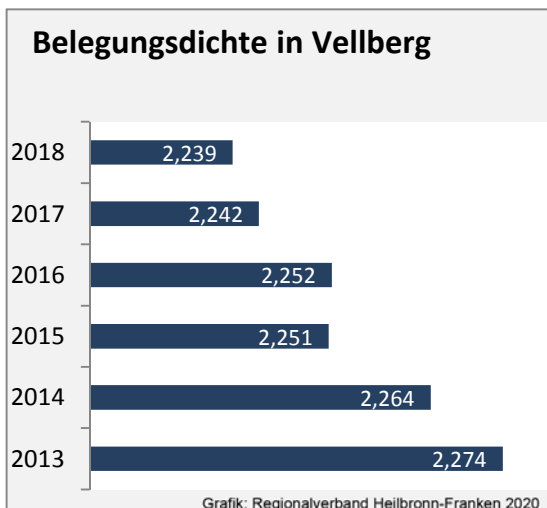
Pendlersaldo: -1089



Datengrundlage: Statistik der Bundesagentur für Arbeit

Abbildungen: Regionalverband Heilbronn-Franken (keine Berücksichtigung von Werten unter 30)

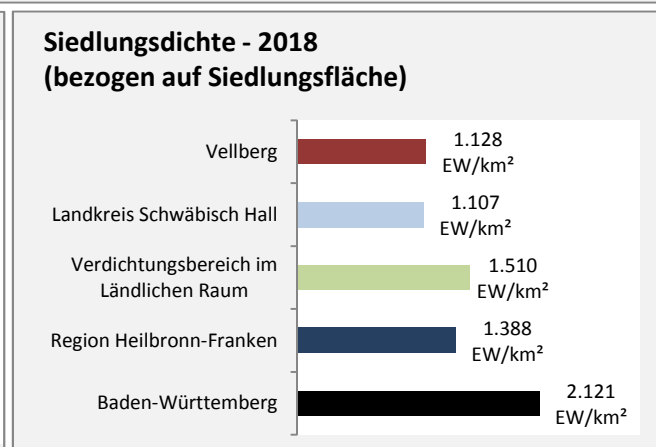
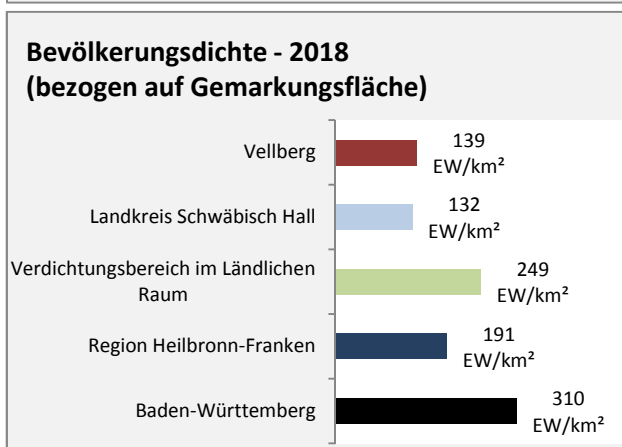
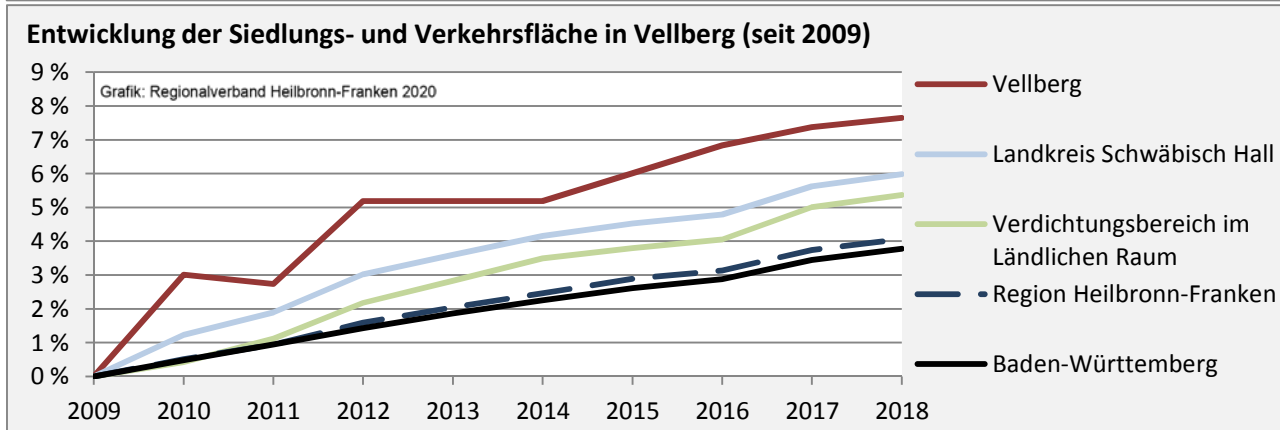
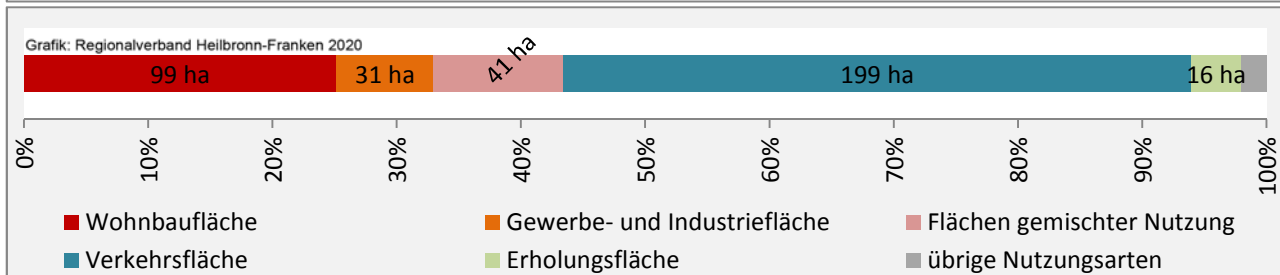
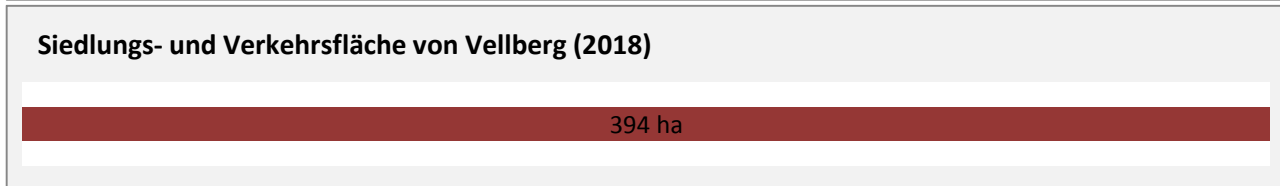
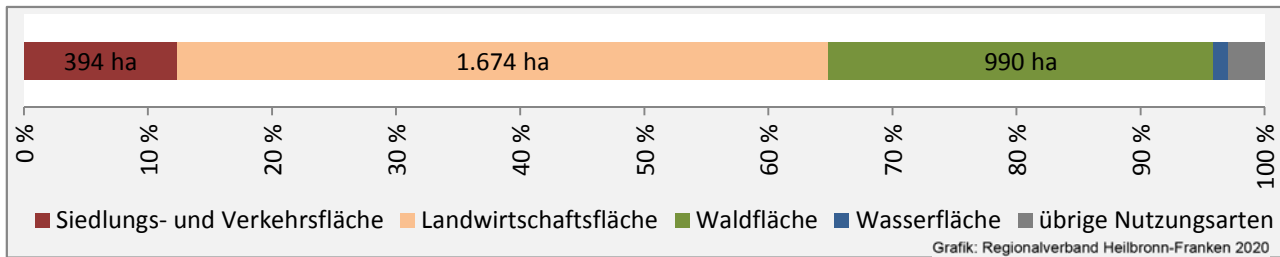
Vellberg - Wohnungsbestand und -entwicklung



Datengrundlage: Statistisches Landesamt Baden-Württemberg (ab 2011: Zensus 2011)

Abbildungen und Berechnungen: Regionalverband Heilbronn-Franken

Vellberg - Flächenentwicklung



Datengrundlage: Landesamt für Statistik Baden-Württemberg

Abbildungen und Berechnungen: Regionalverband Heilbronn-Franken