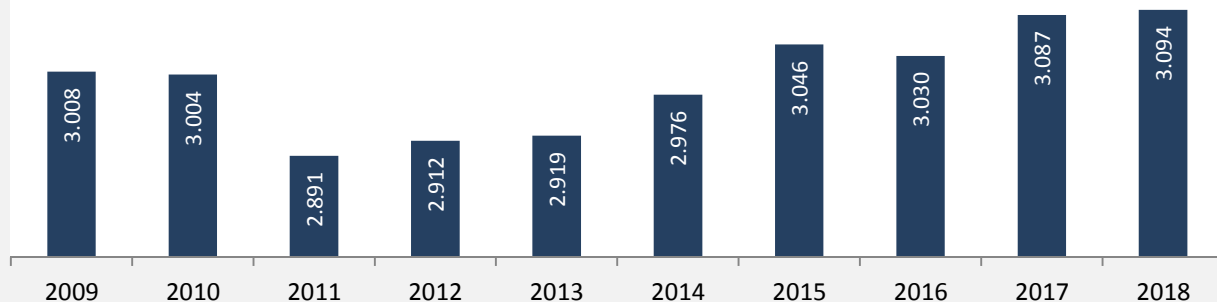


# Waldenburg - Bevölkerung

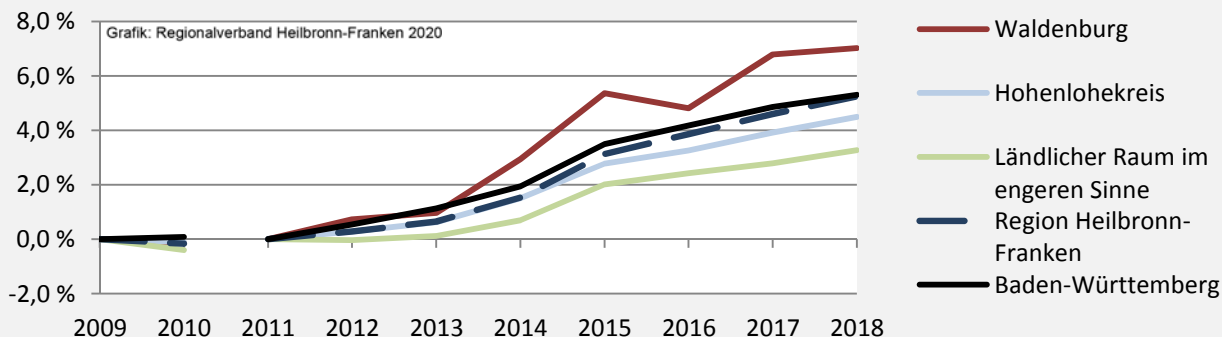
## Bevölkerungsstand in Waldenburg (2009 bis 2018)

Grafik: Regionalverband Heilbronn-Franken 2020

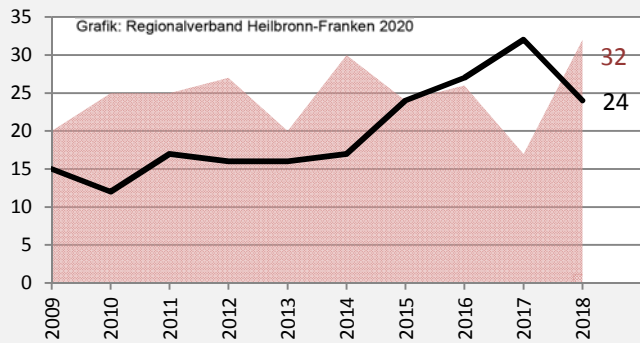


## Bevölkerungsentwicklung in Waldenburg (seit 2009)

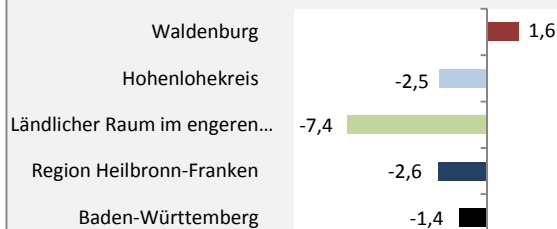
Grafik: Regionalverband Heilbronn-Franken 2020



Geburten und Sterbefälle in Waldenburg

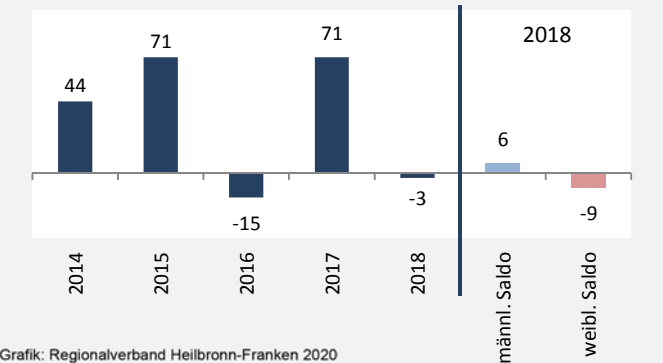


## 5-Jahres-Wertung (2014 - 2018): natürliche Bevölkerungsentwicklung pro 1.000 Einwohner



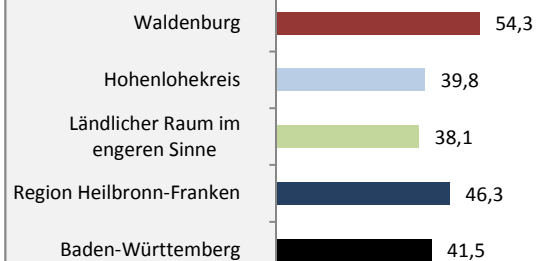
Grafik: Regionalverband Heilbronn-Franken 2020

## Wanderungssaldi Waldenburg



Grafik: Regionalverband Heilbronn-Franken 2020

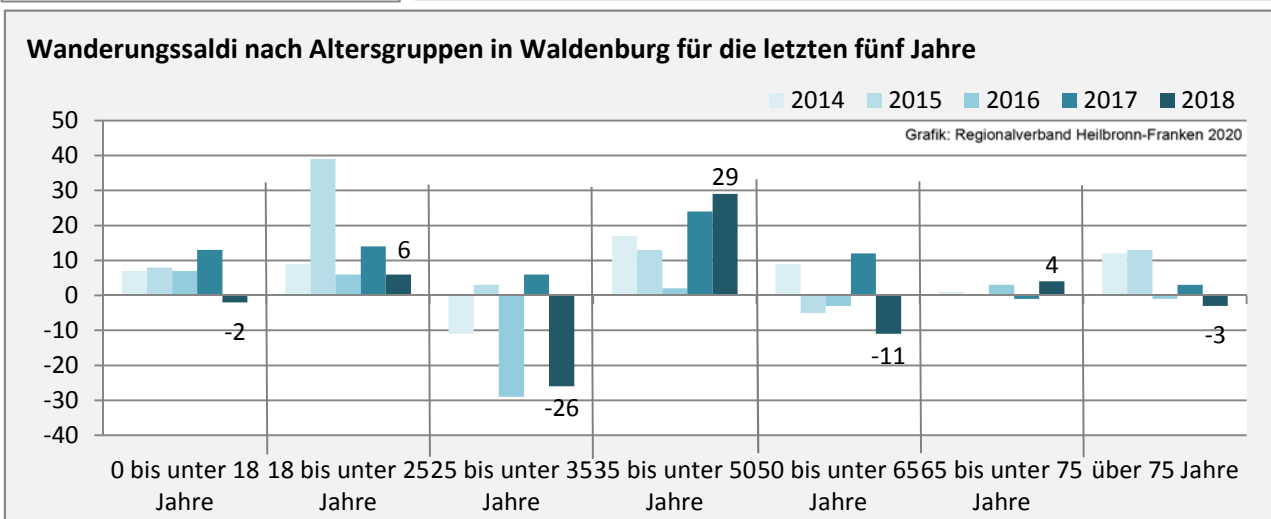
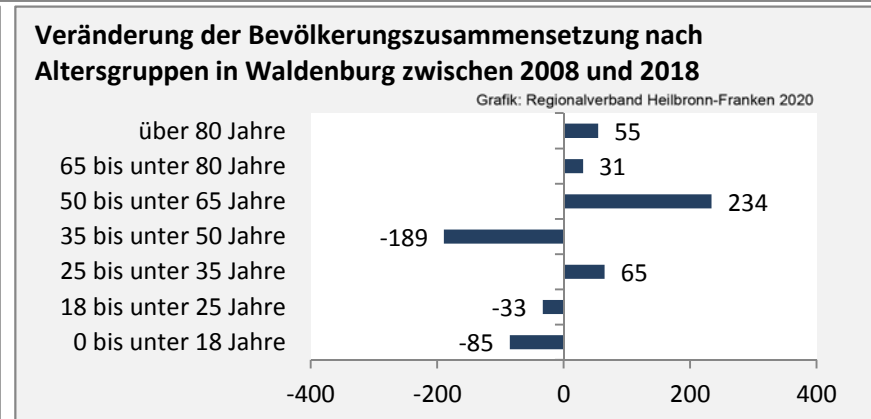
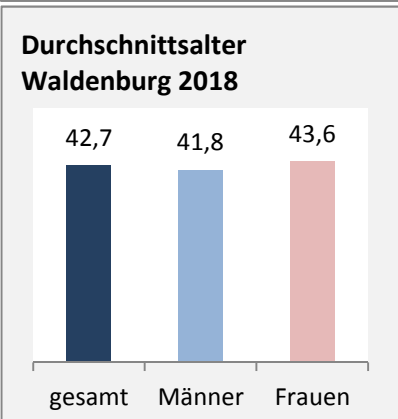
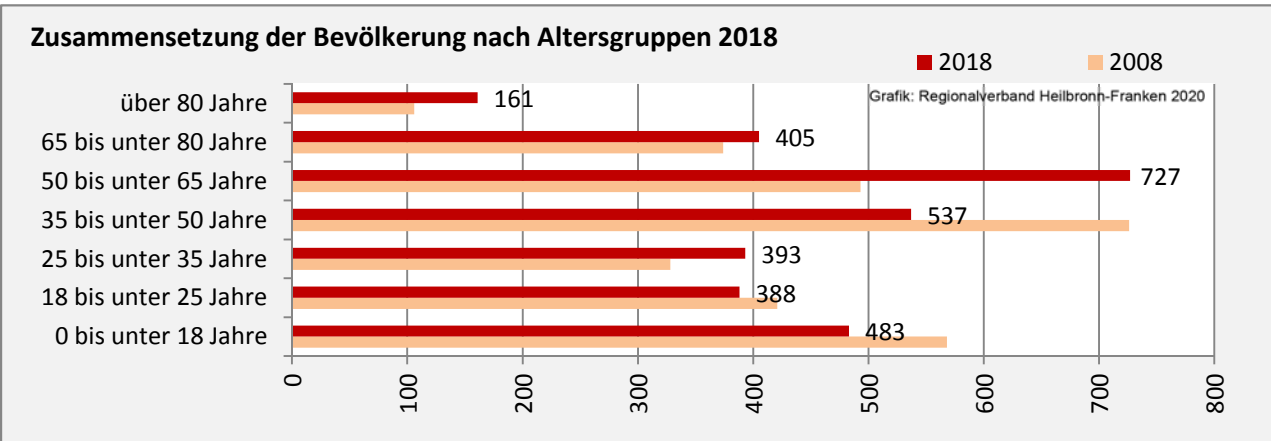
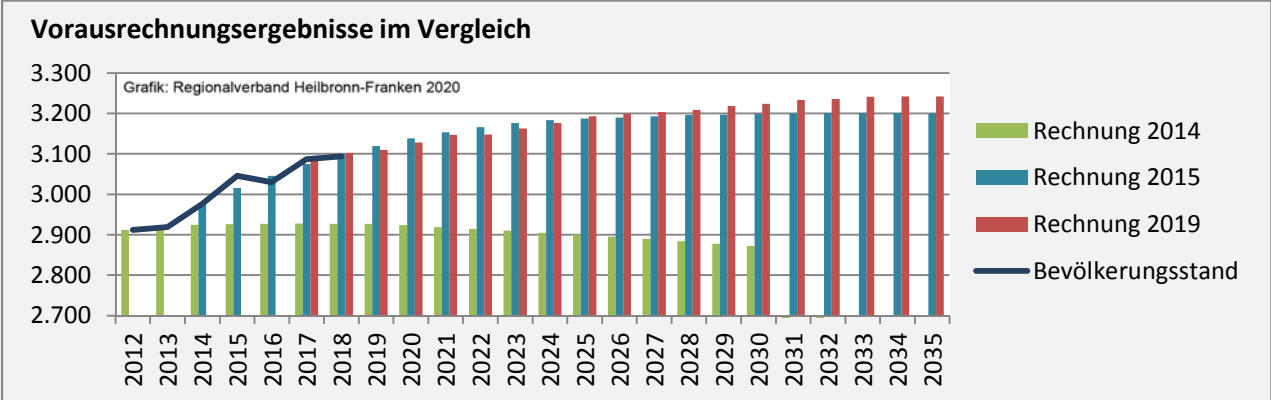
## 5-Jahres-Wertung (2014 - 2018): Wanderungsgewinne bzw. -verluste pro 1.000 Einwohner



Datengrundlage: Landesamt für Statistik Baden-Württemberg

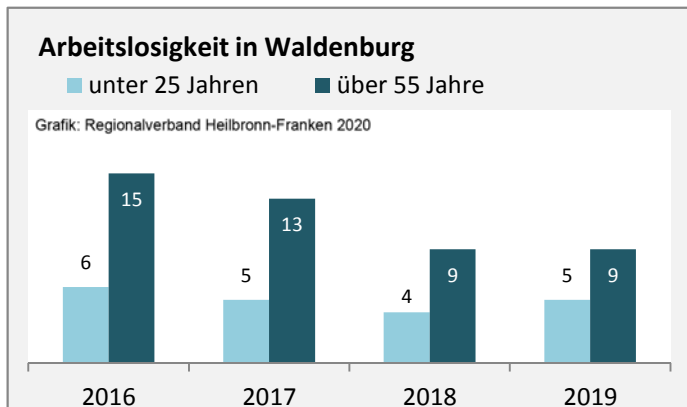
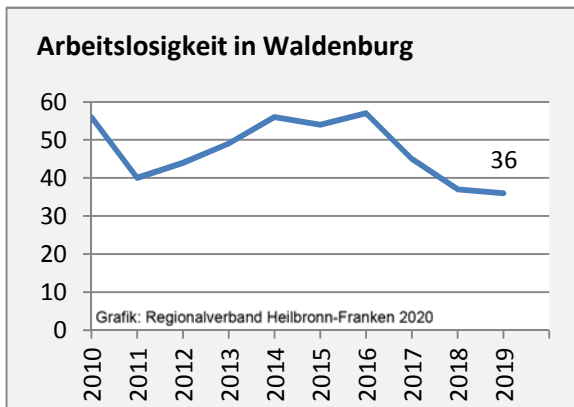
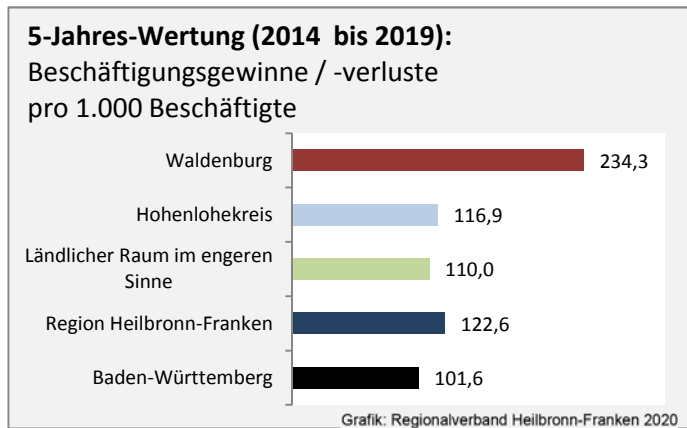
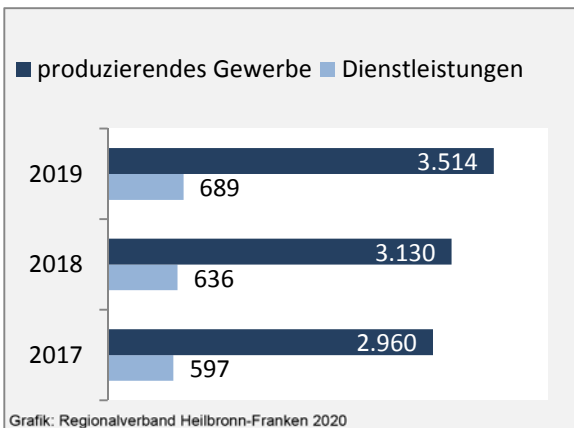
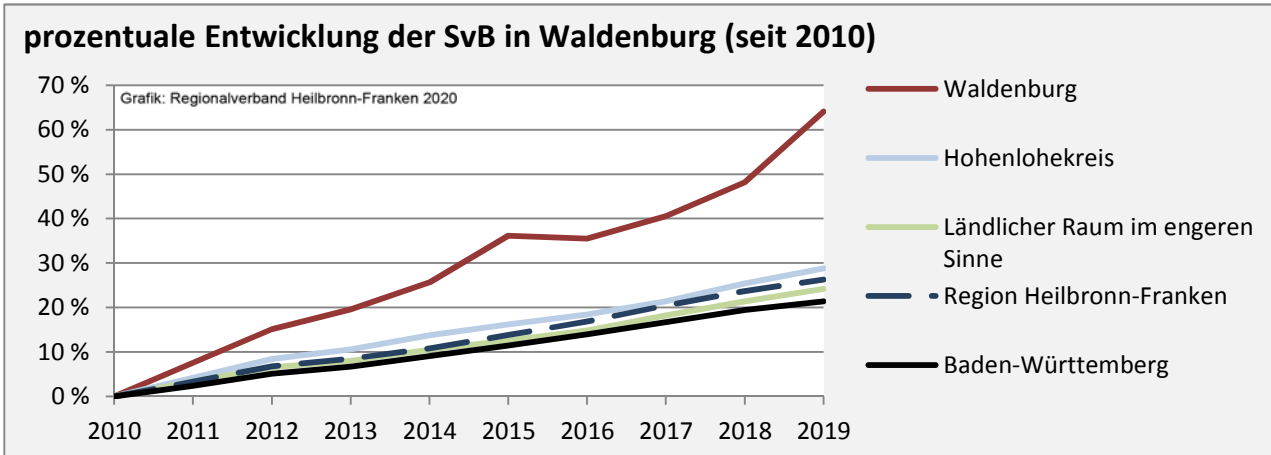
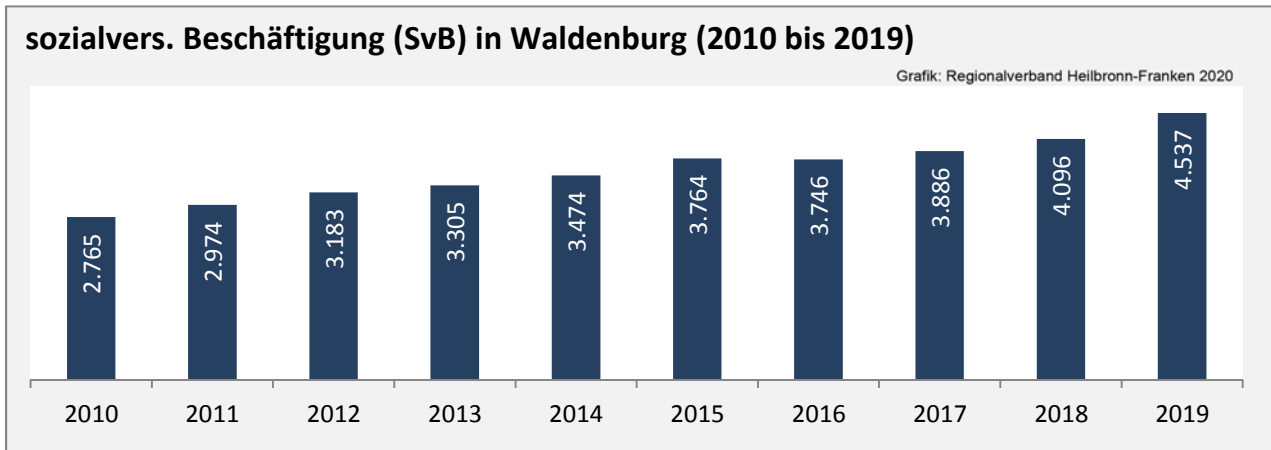
Abbildungen und Berechnungen: Regionalverband Heilbronn-Franken

# Waldenburg - Bevölkerung



Datengrundlage: Landesamt für Statistik Baden-Württemberg  
 Abbildungen und Berechnungen: Regionalverband Heilbronn-Franken

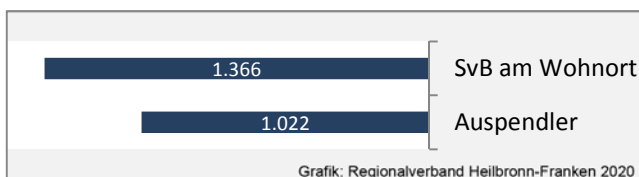
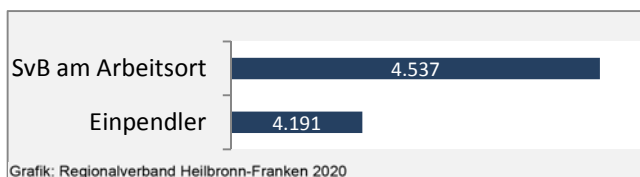
# Waldenburg - Beschäftigung



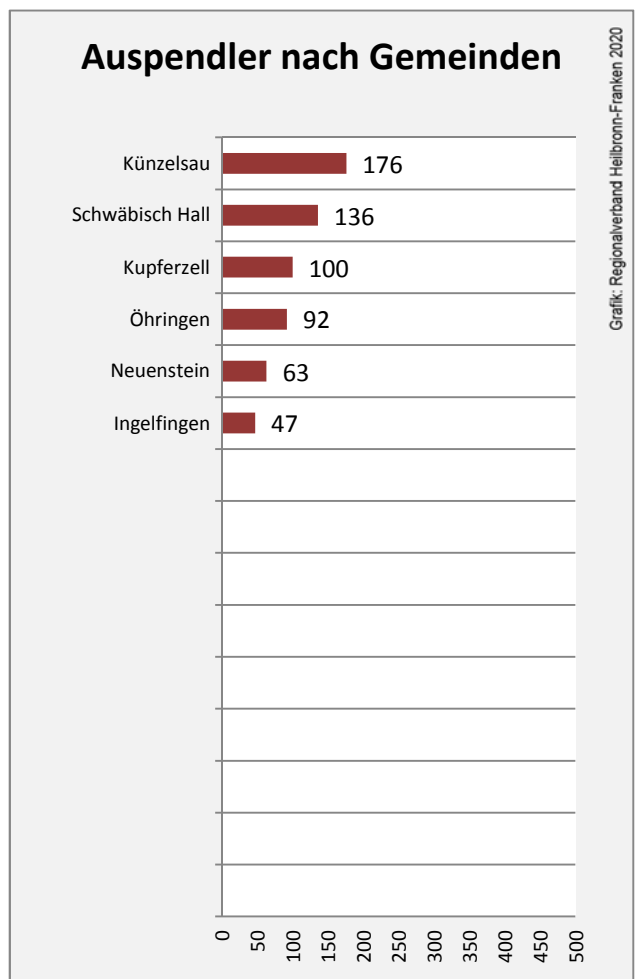
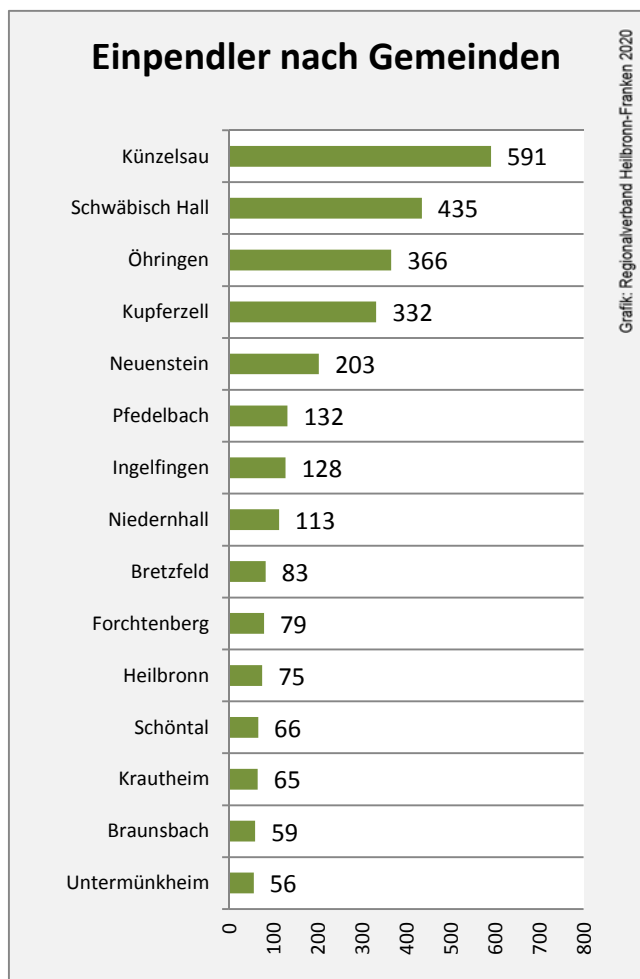
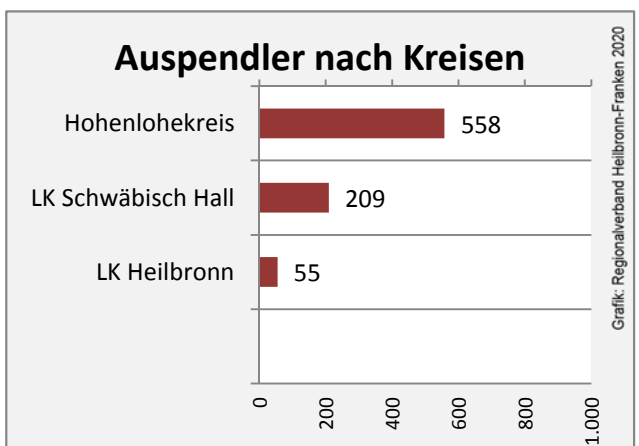
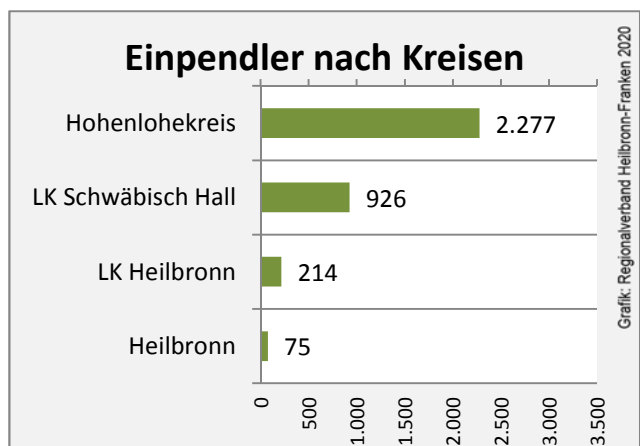
Datengrundlage: Statistik der Bundesagentur für Arbeit

Abbildungen und Berechnungen: Regionalverband Heilbronn-Franken

# Waldenburg - Pendlerverflechtungen 2019



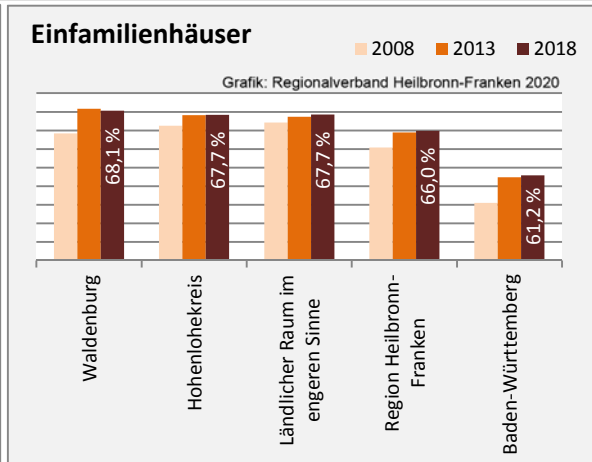
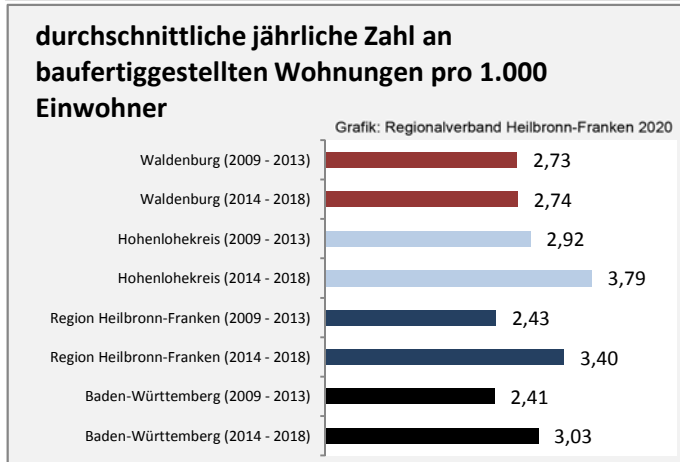
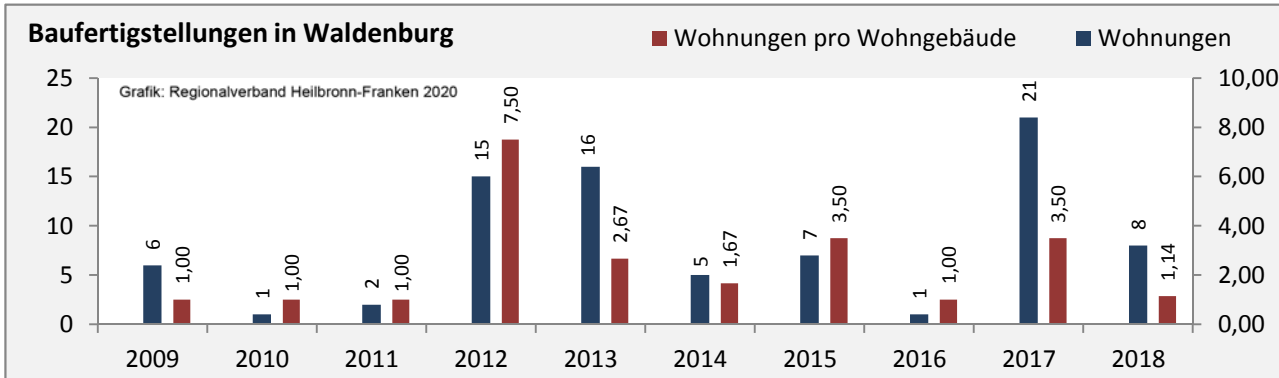
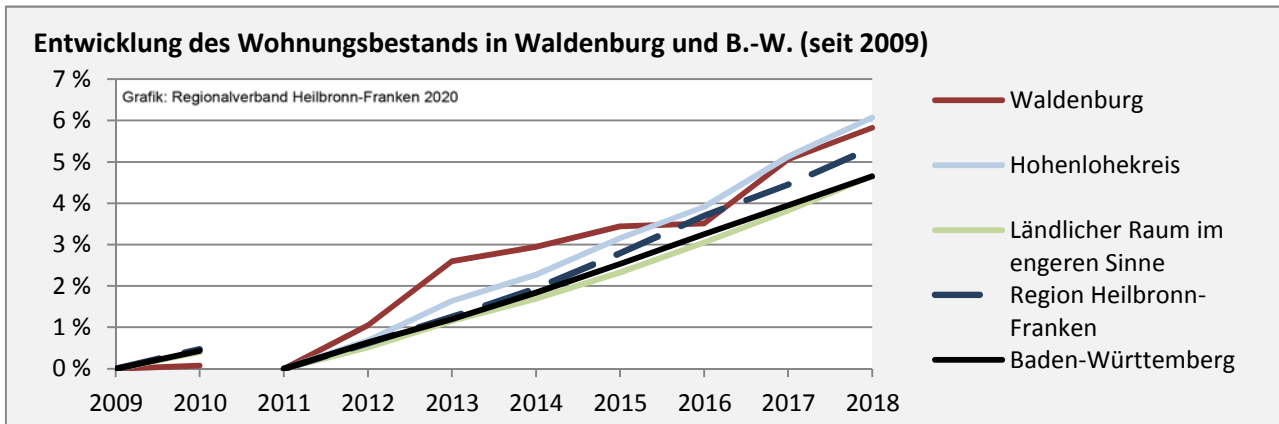
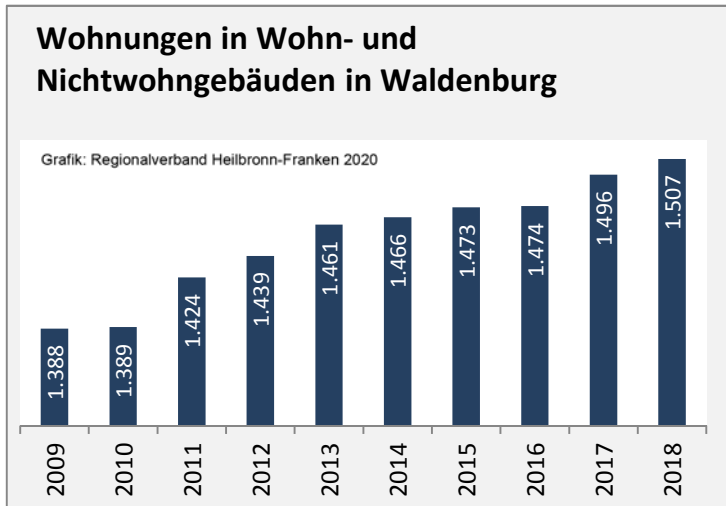
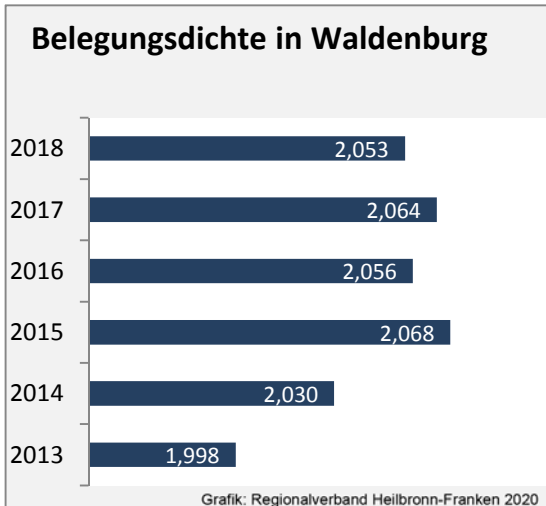
**Pendlersaldo: 3169**



Datengrundlage: Statistik der Bundesagentur für Arbeit

Abbildungen: Regionalverband Heilbronn-Franken (keine Berücksichtigung von Werten unter 30)

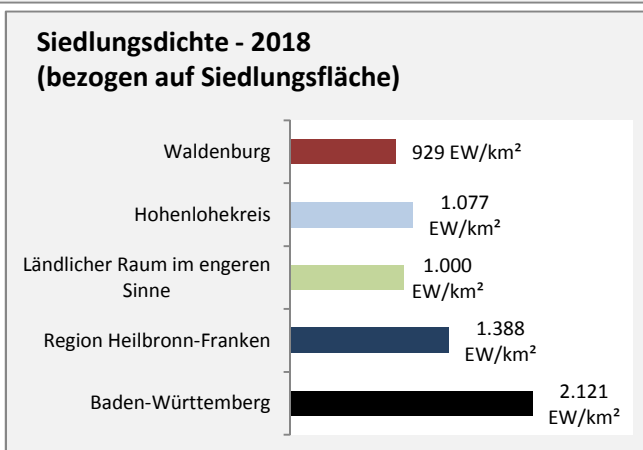
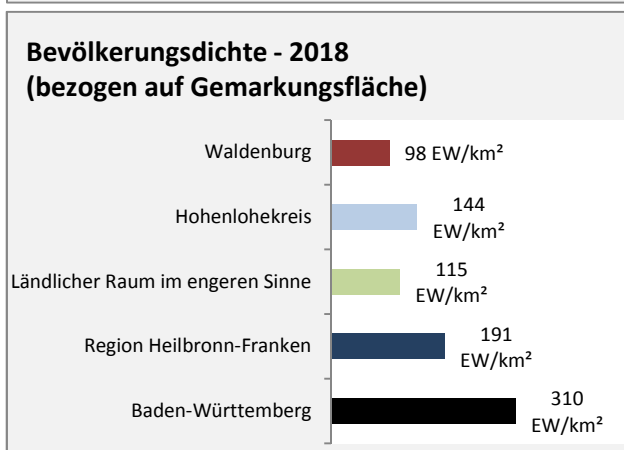
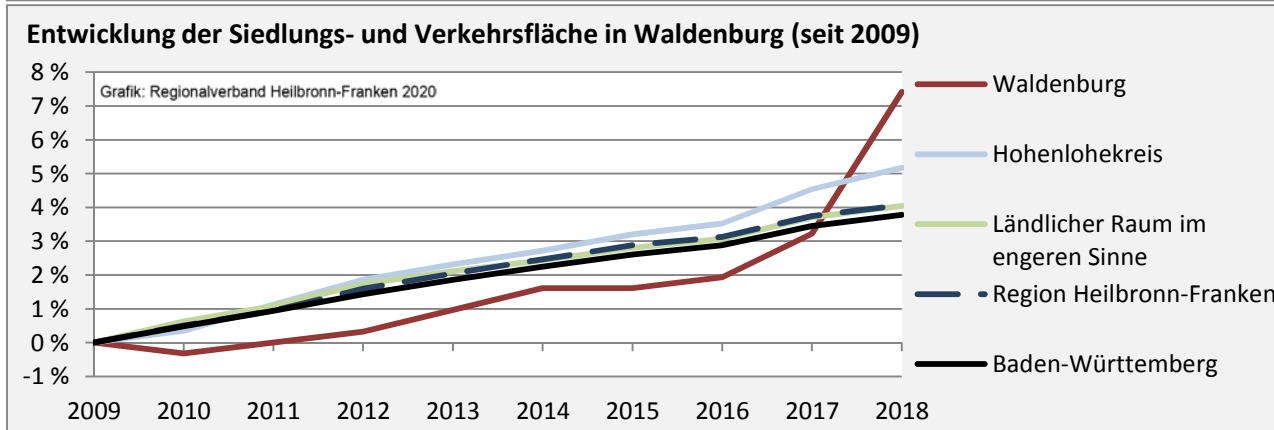
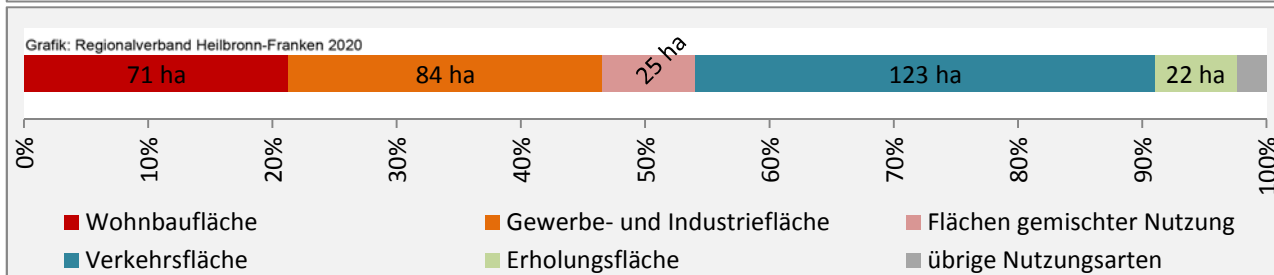
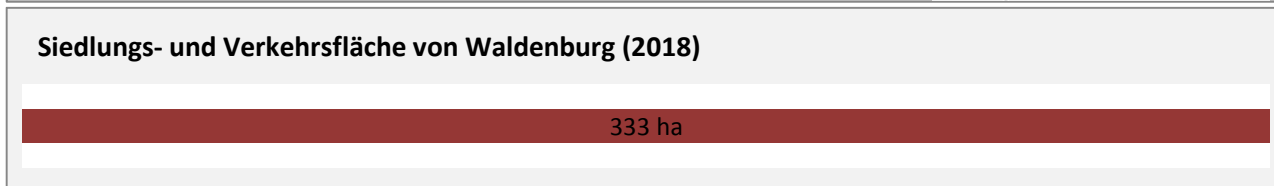
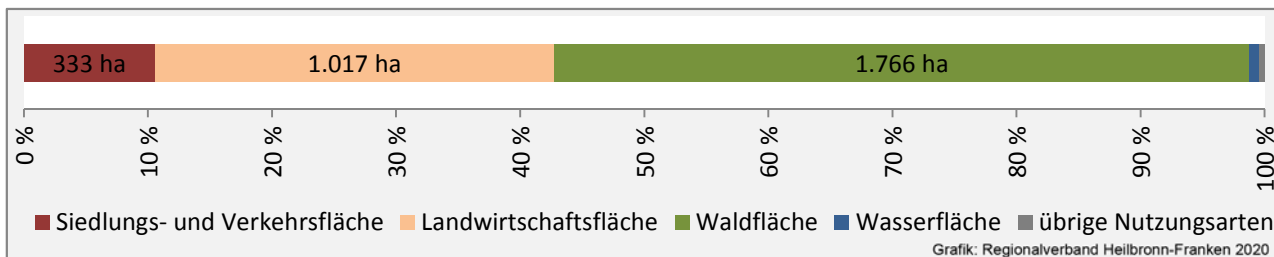
# Waldenburg - Wohnungsbestand und -entwicklung



Datengrundlage: Statistisches Landesamt Baden-Württemberg (ab 2011: Zensus 2011)

Abbildungen und Berechnungen: Regionalverband Heilbronn-Franken

# Waldenburg - Flächenentwicklung



Datengrundlage: Landesamt für Statistik Baden-Württemberg

Abbildungen und Berechnungen: Regionalverband Heilbronn-Franken