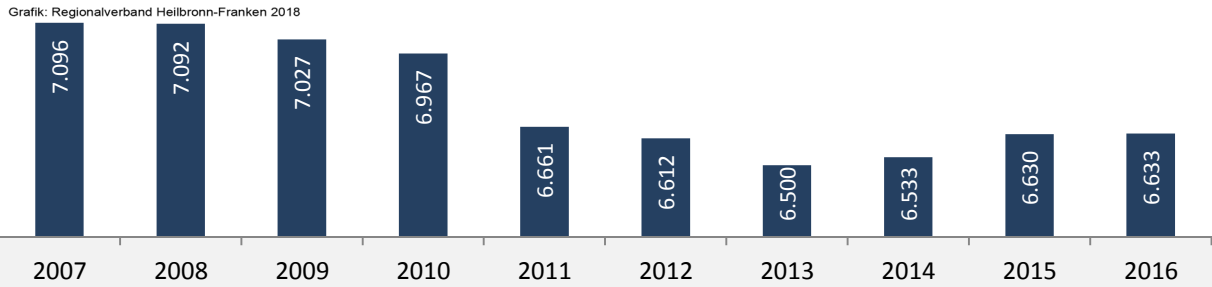
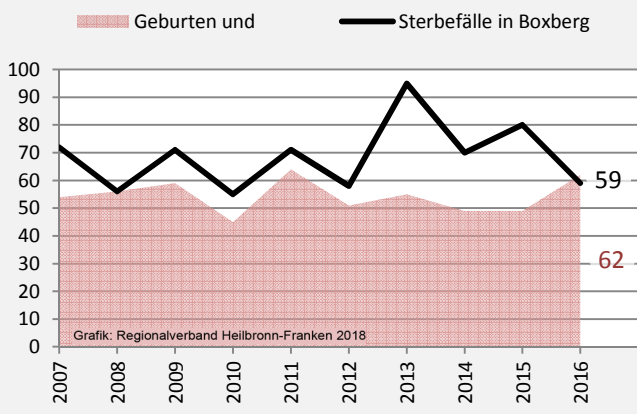
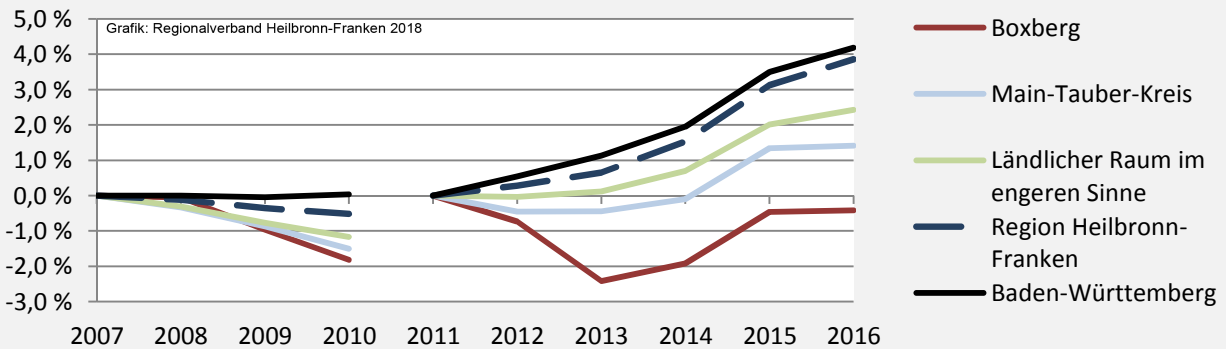


Boxberg - Bevölkerung

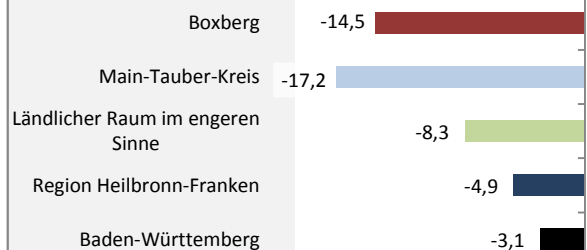
Bevölkerungsstand in Boxberg (2007 bis 2016)



Bevölkerungsentwicklung in Boxberg (seit 2007)

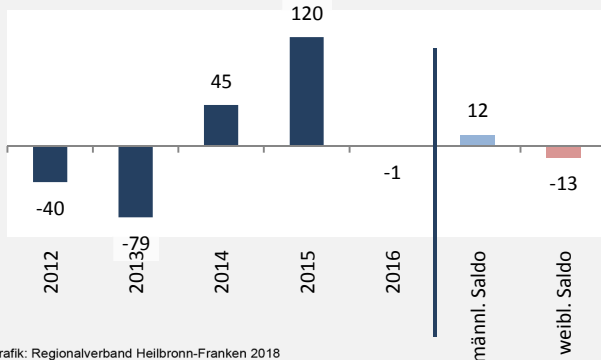


5-Jahres-Wertung (2012 - 2016): natürliche Bevölkerungsentwicklung pro 1.000 Einwohner

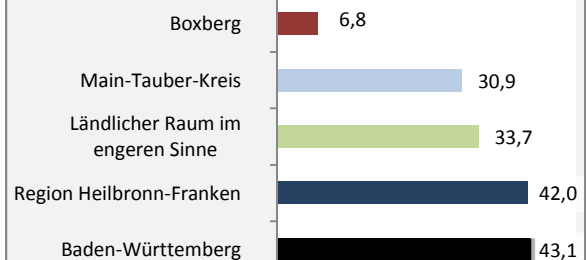


Grafik: Regionalverband Heilbronn-Franken 2018

Wanderungssaldi Boxberg



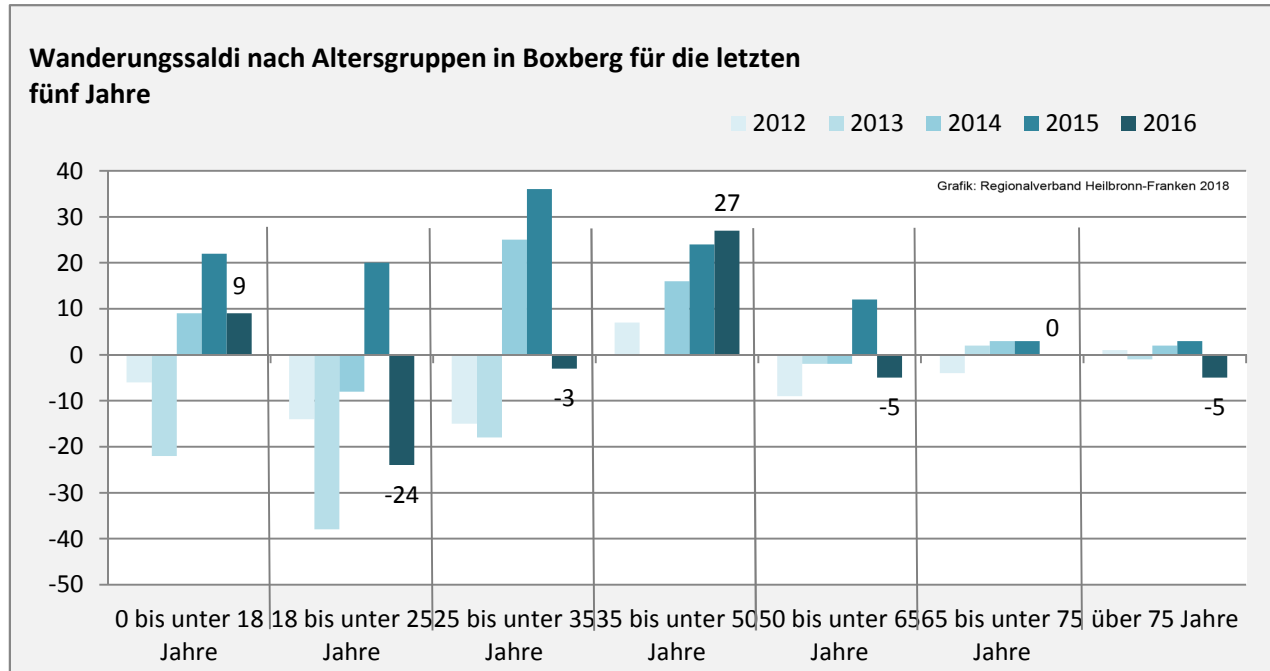
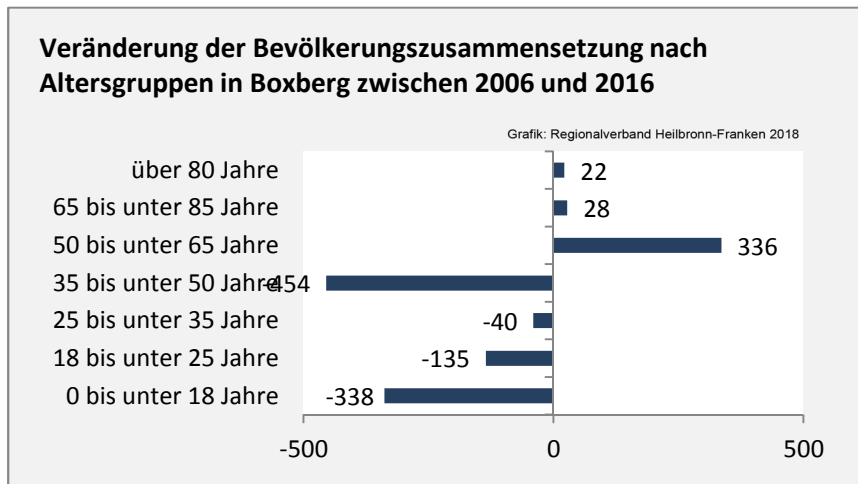
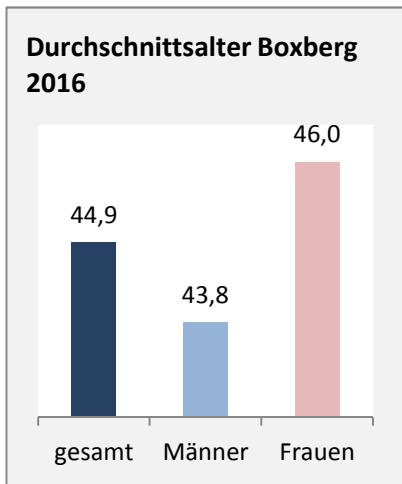
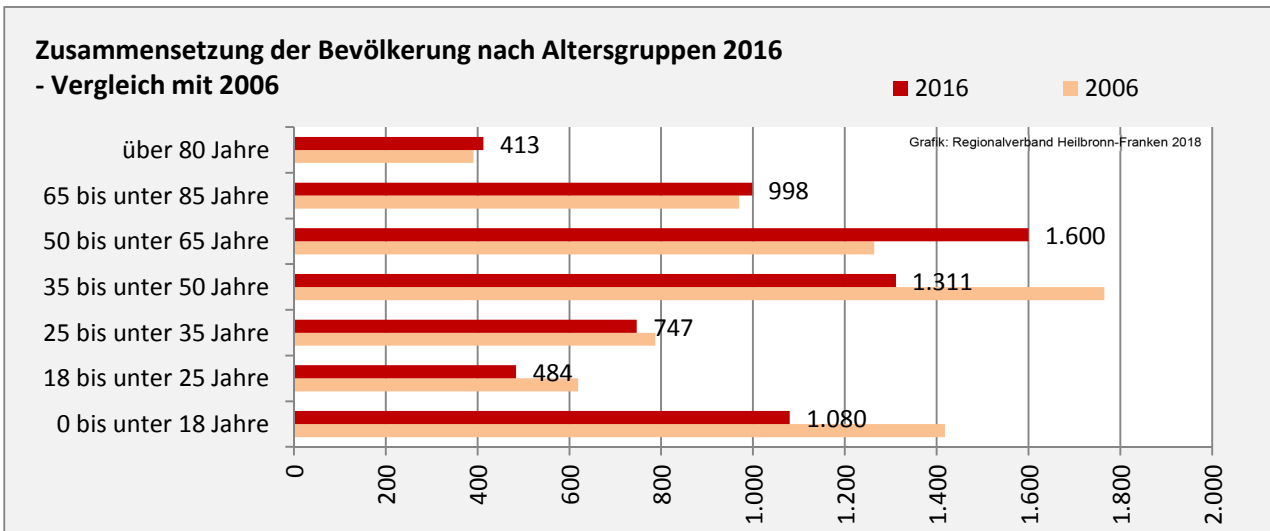
5-Jahres-Wertung (2012 - 2016): Wanderungsgewinne bzw. -verluste pro 1.000 Einwohner



Datengrundlage: Landesamt für Statistik Baden-Württemberg

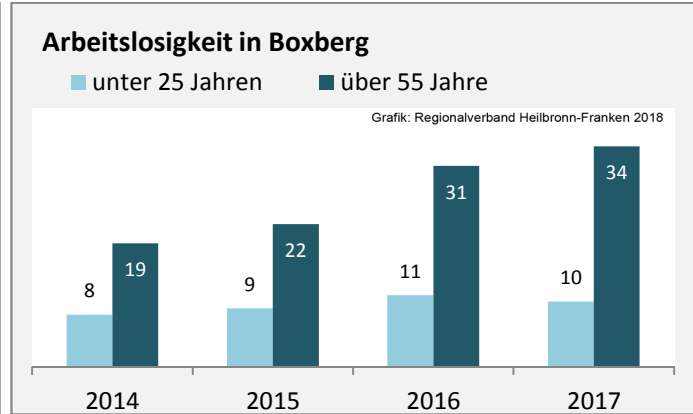
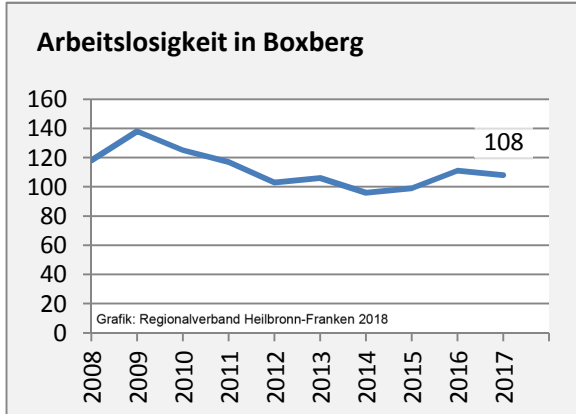
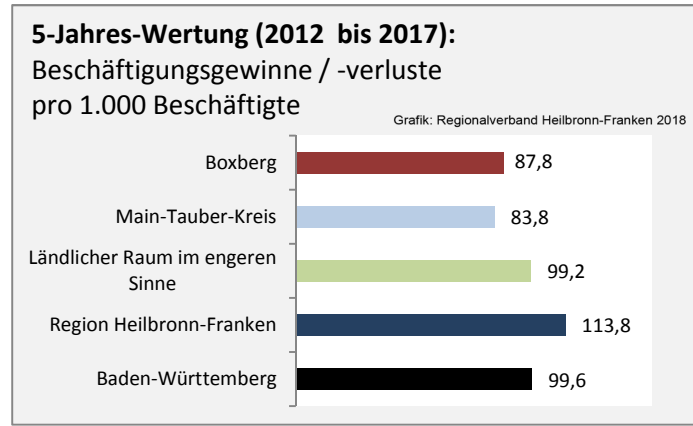
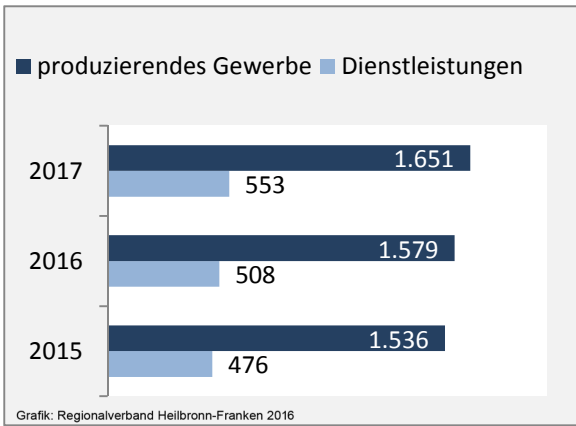
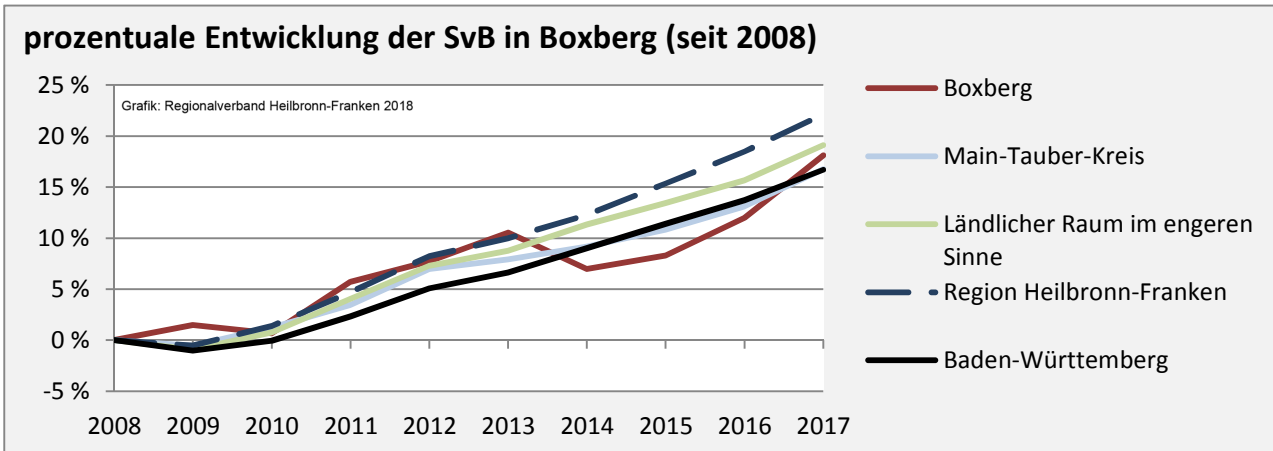
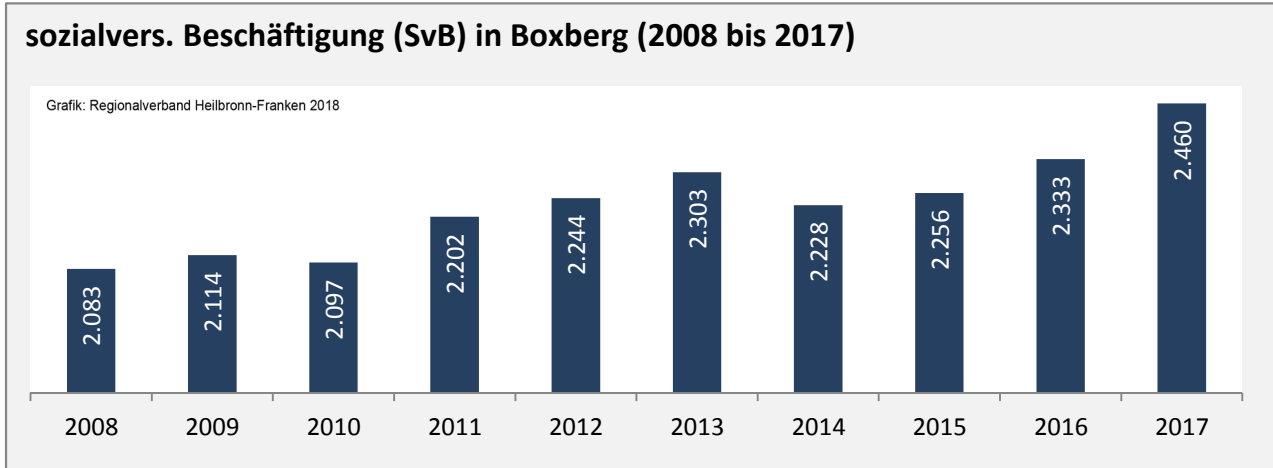
Abbildungen und Berechnungen: Regionalverband Heilbronn-Franken

Boxberg - Bevölkerung



Datengrundlage: Landesamt für Statistik Baden-Württemberg
Abbildungen und Berechnungen: Regionalverband Heilbronn-Franken

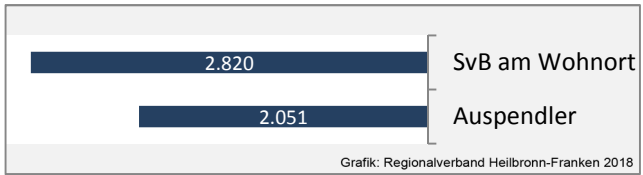
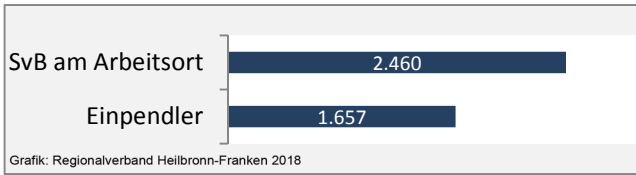
Boxberg - Beschäftigung



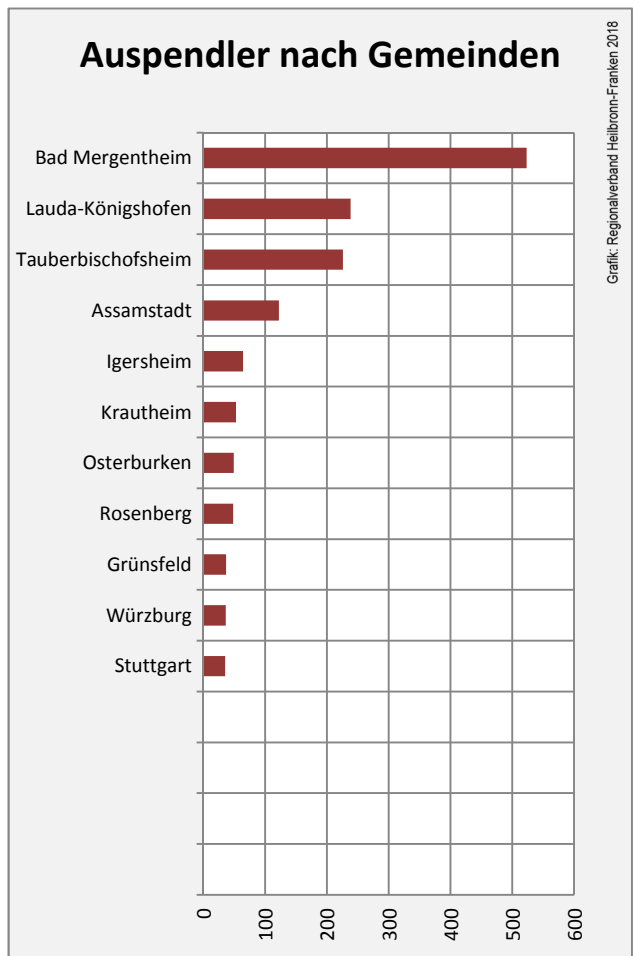
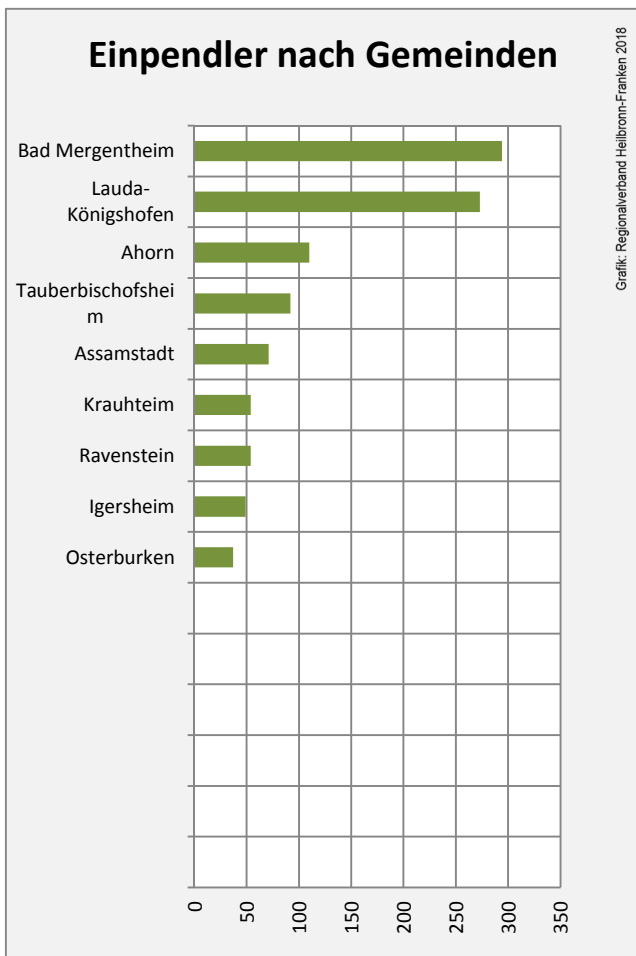
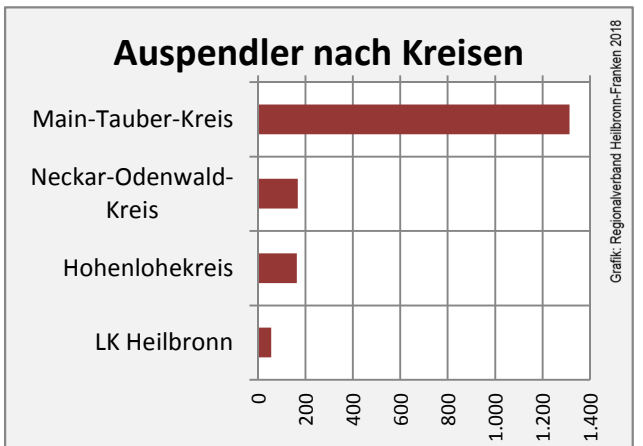
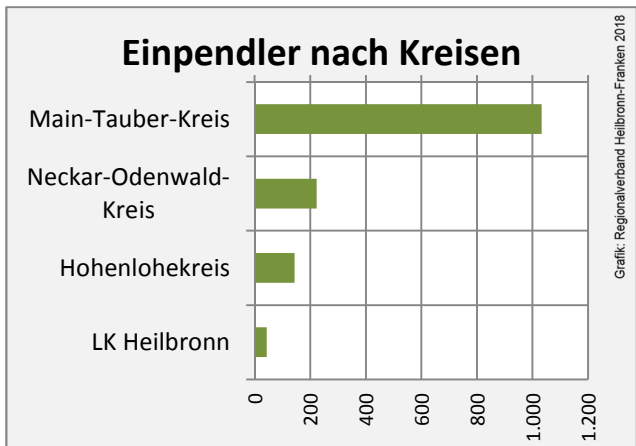
Datengrundlage: Statistik der Bundesagentur für Arbeit

Abbildungen und Berechnungen: Regionalverband Heilbronn-Franken

Boxberg - Pendlerverflechtungen 2017



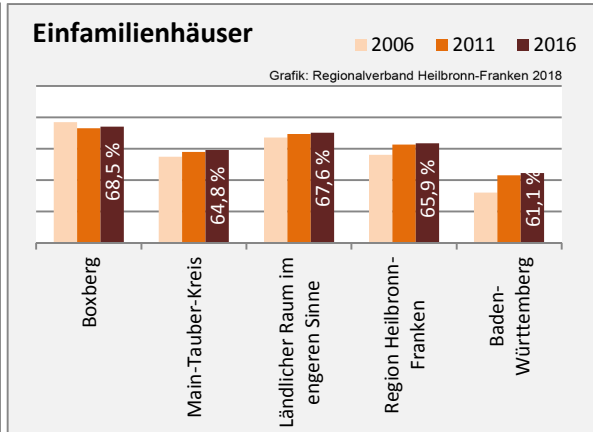
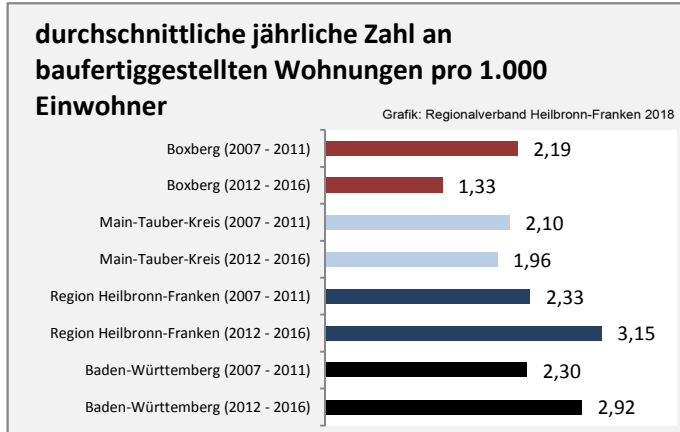
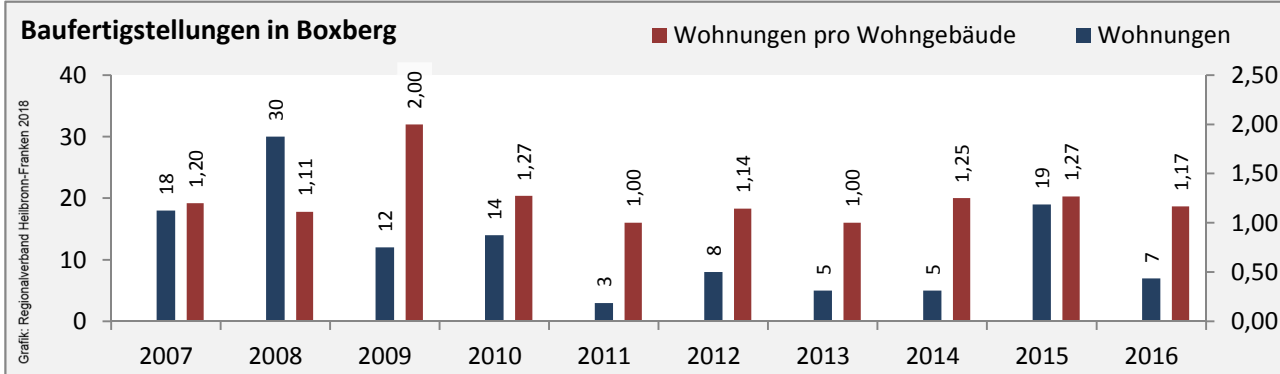
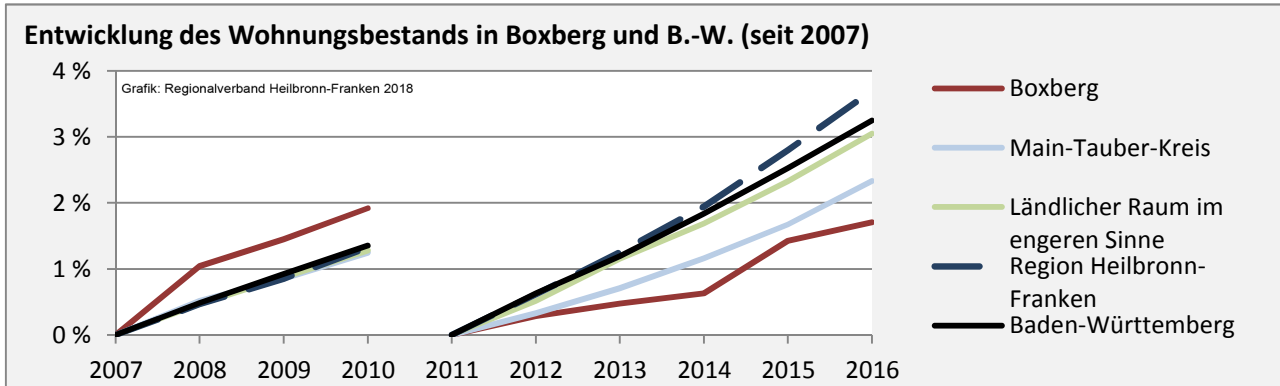
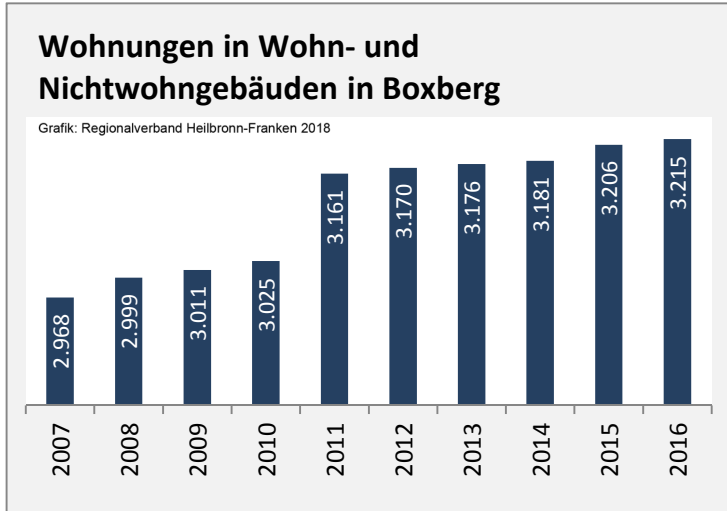
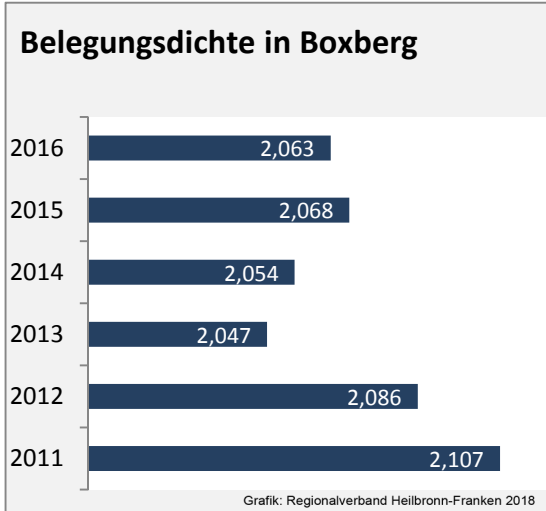
Pendlersaldo: -394



Datengrundlage: Statistik der Bundesagentur für Arbeit

Abbildungen: Regionalverband Heilbronn-Franken (keine Berücksichtigung von Werten unter 30)

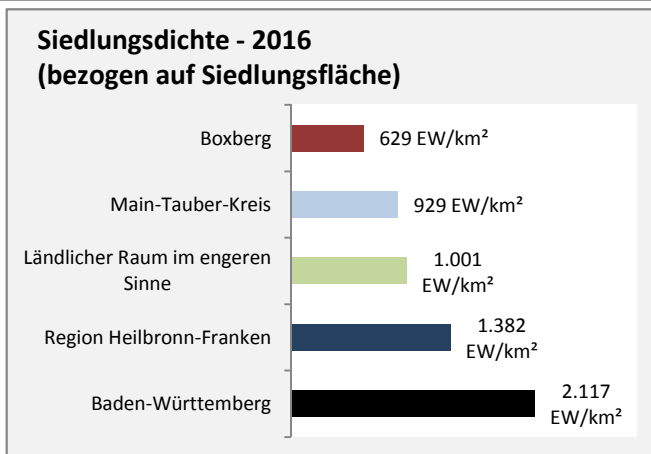
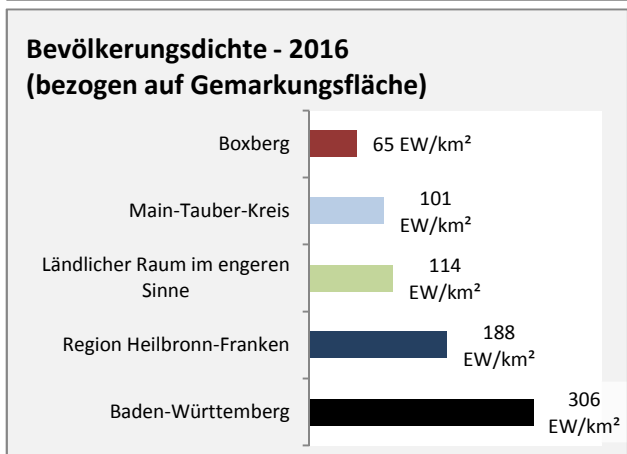
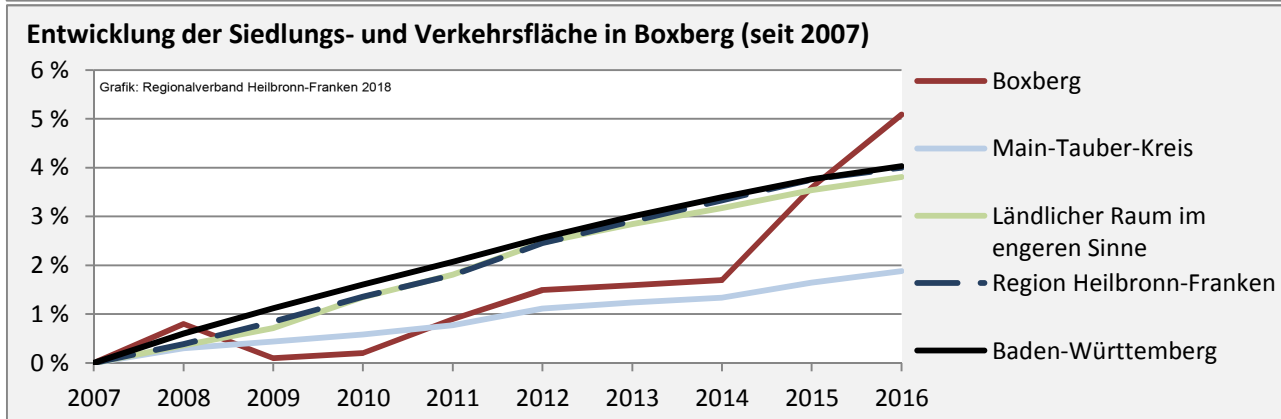
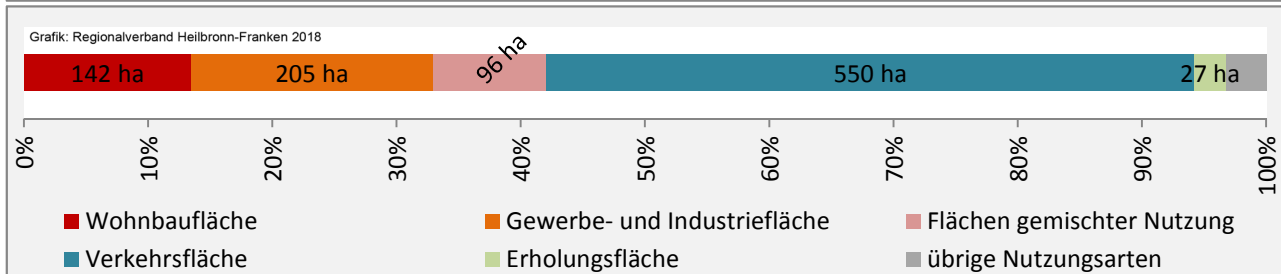
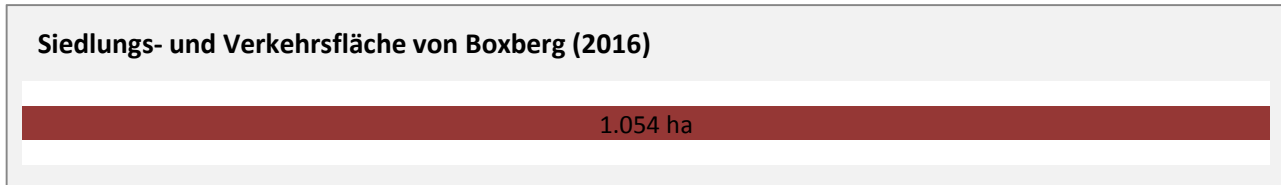
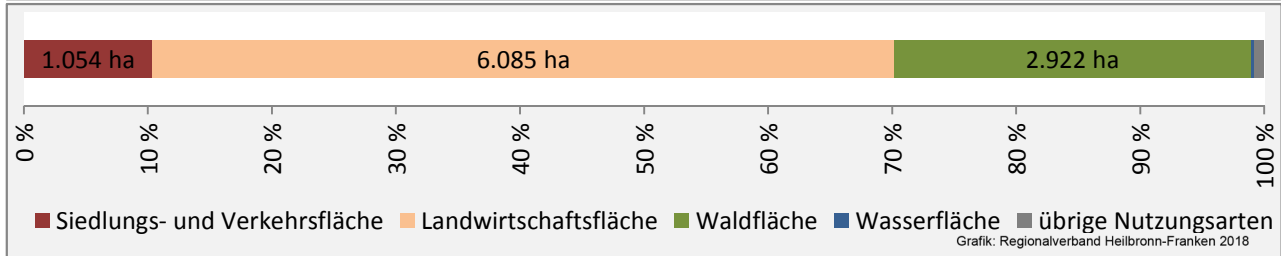
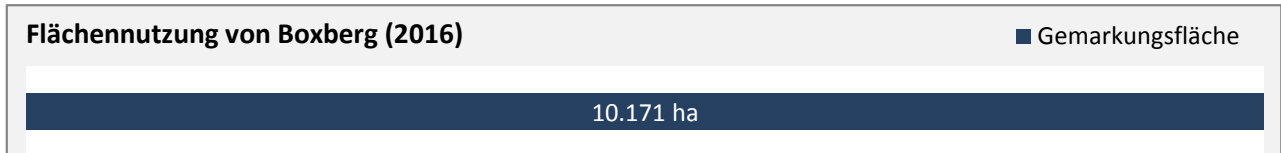
Boxberg - Wohnungsbestand und -entwicklung



Datengrundlage: Statistisches Landesamt Baden-Württemberg (ab 2011: Zensus 2011)

Abbildungen und Berechnungen: Regionalverband Heilbronn-Franken

Boxberg - Flächenentwicklung



Datengrundlage: Landesamt für Statistik Baden-Württemberg

Abbildungen und Berechnungen: Regionalverband Heilbronn-Franken