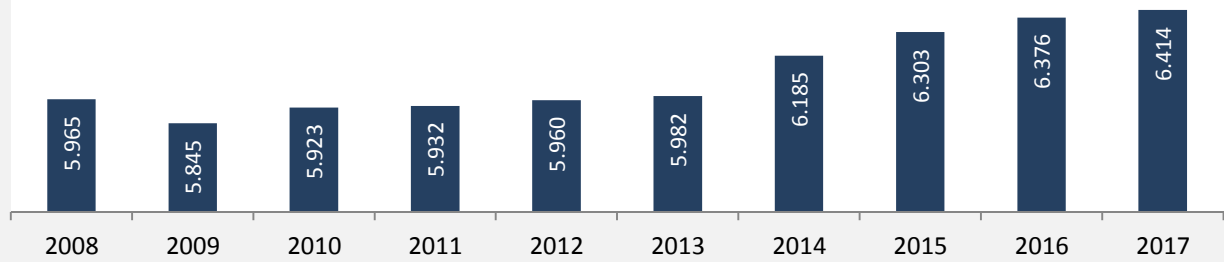


Oedheim - Bevölkerung

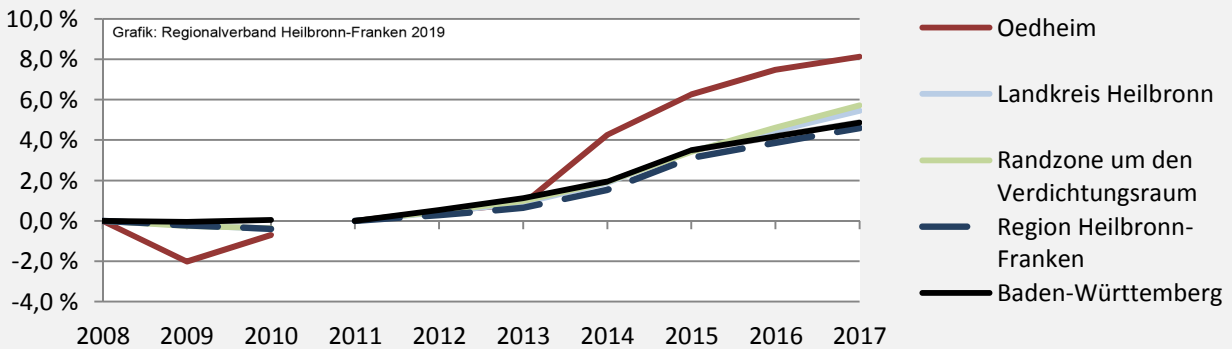
Bevölkerungsstand in Oedheim (2008 bis 2017)

Grafik: Regionalverband Heilbronn-Franken 2019

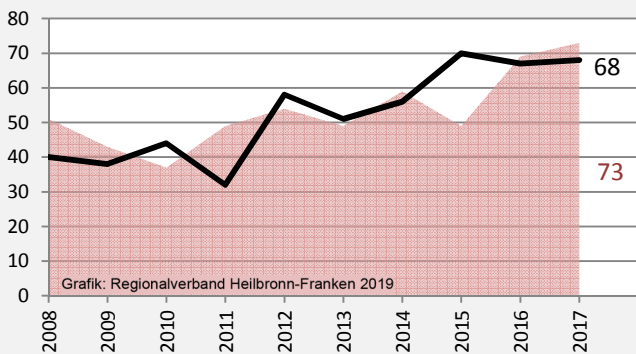


Bevölkerungsentwicklung in Oedheim (seit 2008)

Grafik: Regionalverband Heilbronn-Franken 2019

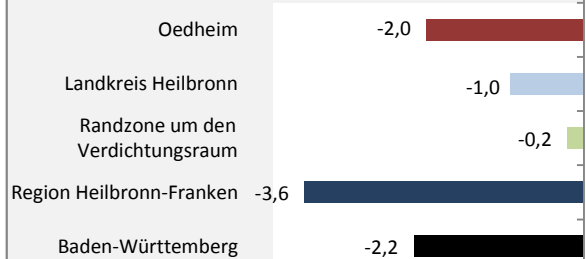


Geburten und Sterbefälle in Oedheim



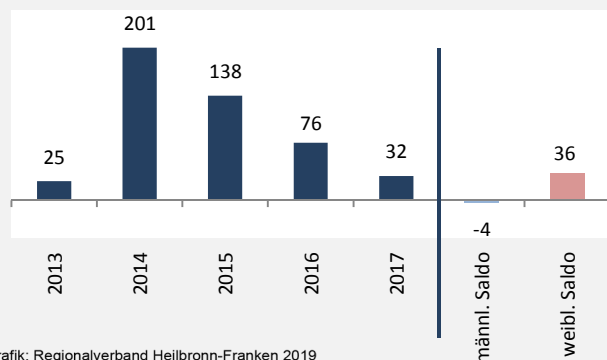
Grafik: Regionalverband Heilbronn-Franken 2019

5-Jahres-Wertung (2013 - 2017): natürliche Bevölkerungsentwicklung pro 1.000 Einwohner




Grafik: Regionalverband Heilbronn-Franken 2019

Wanderungssaldi Oedheim



Grafik: Regionalverband Heilbronn-Franken 2019

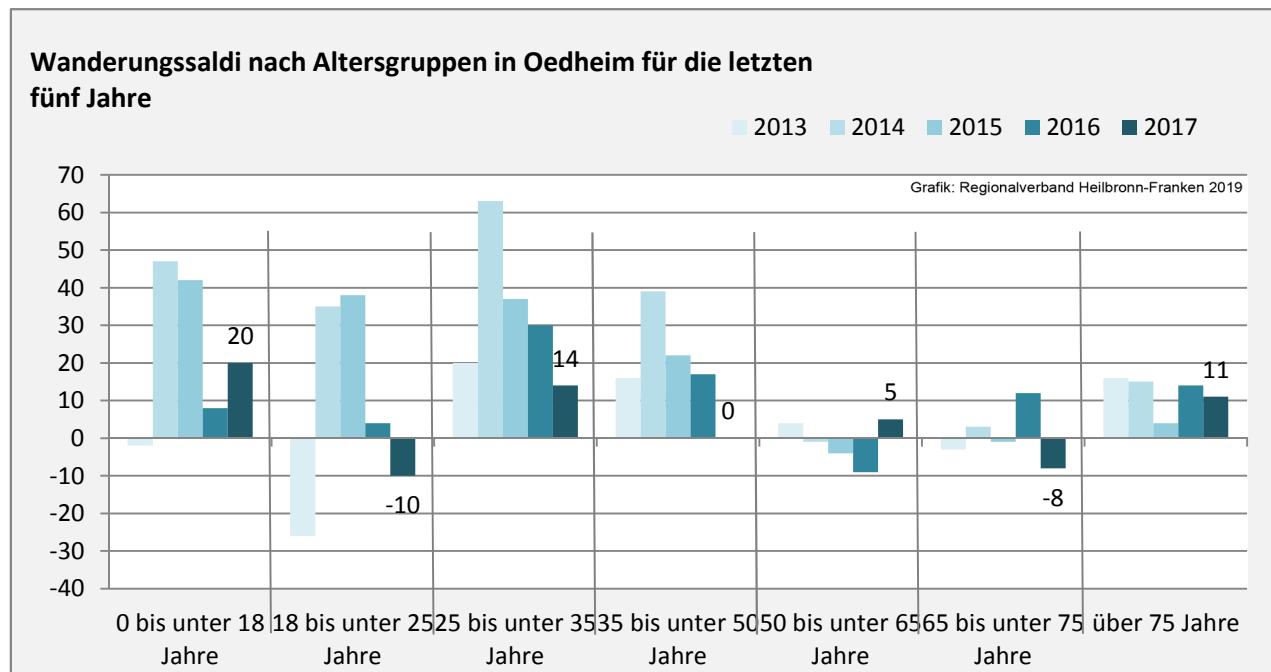
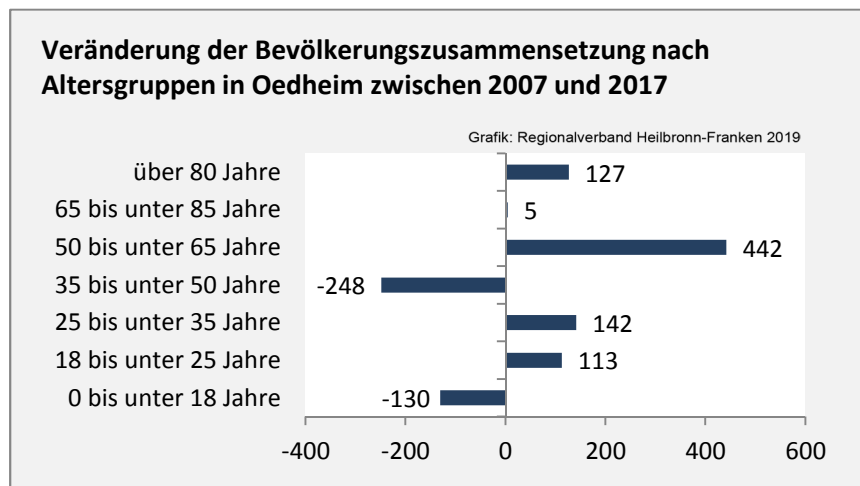
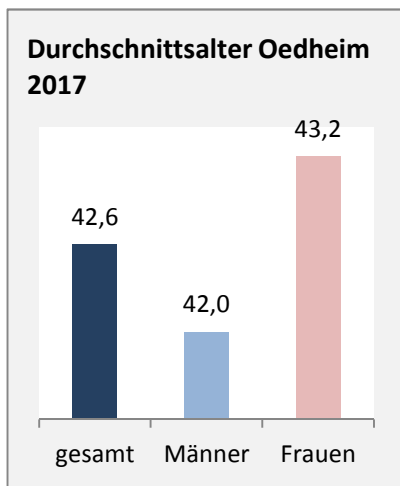
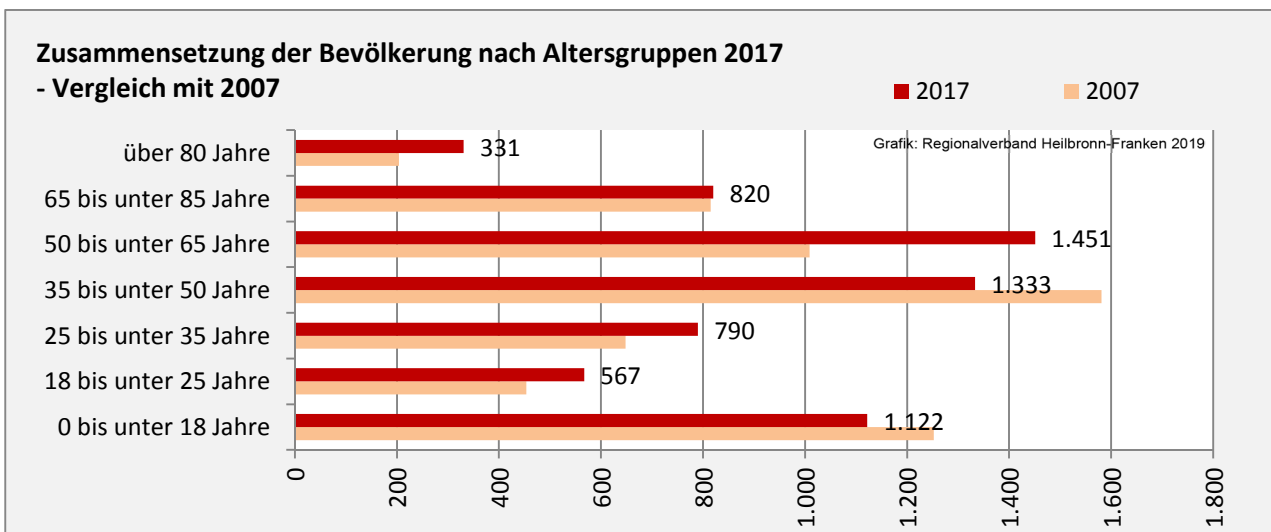
5-Jahres-Wertung (2013 - 2017): Wanderungsgewinne bzw. -verluste pro 1.000 Einwohner



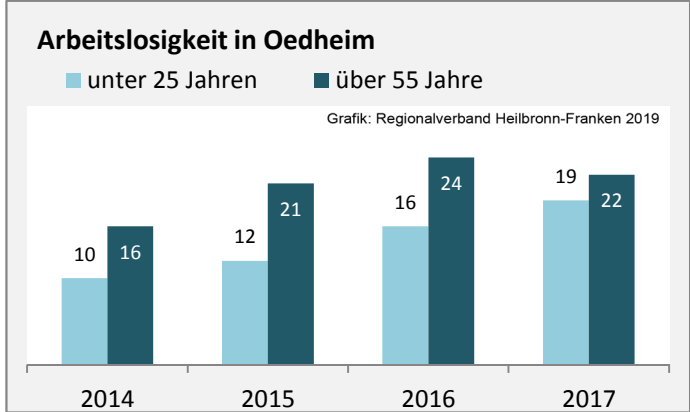
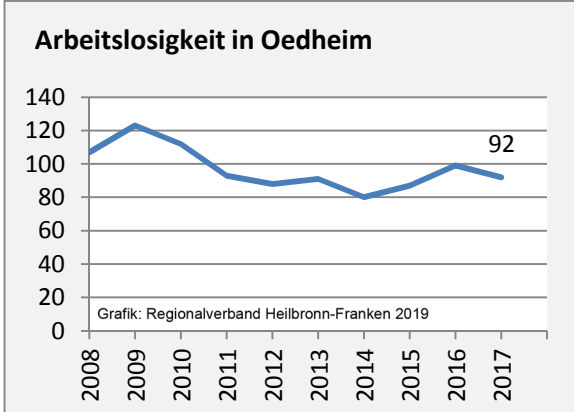
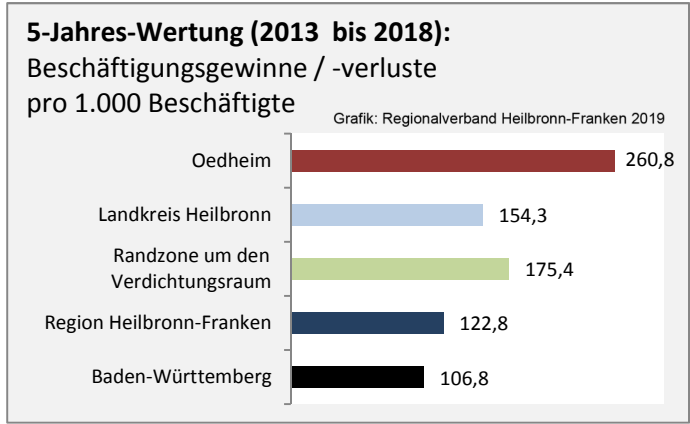
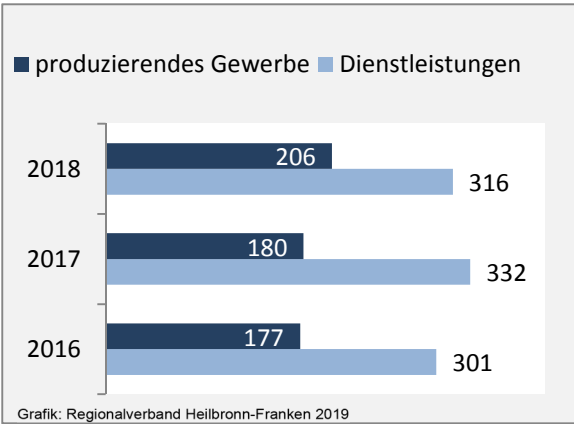
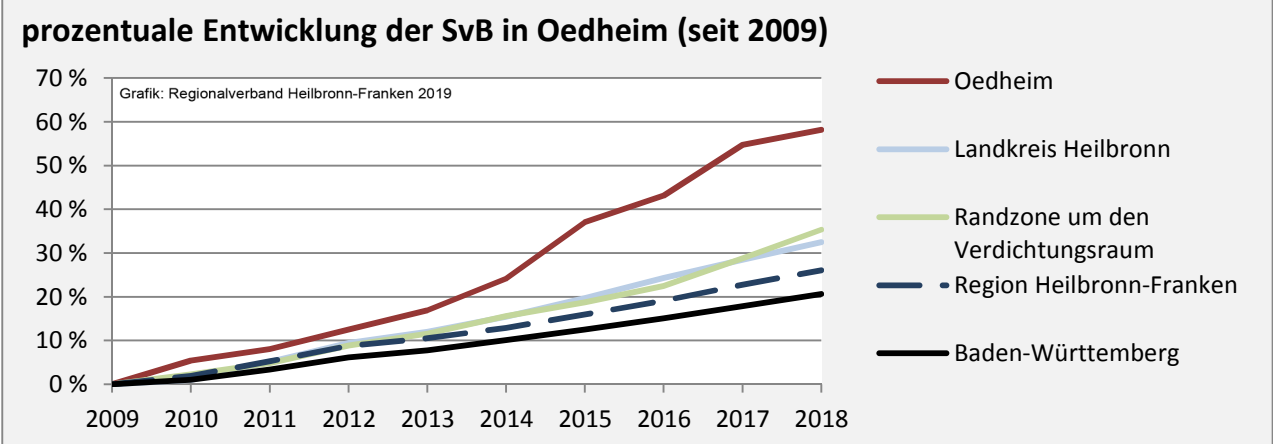
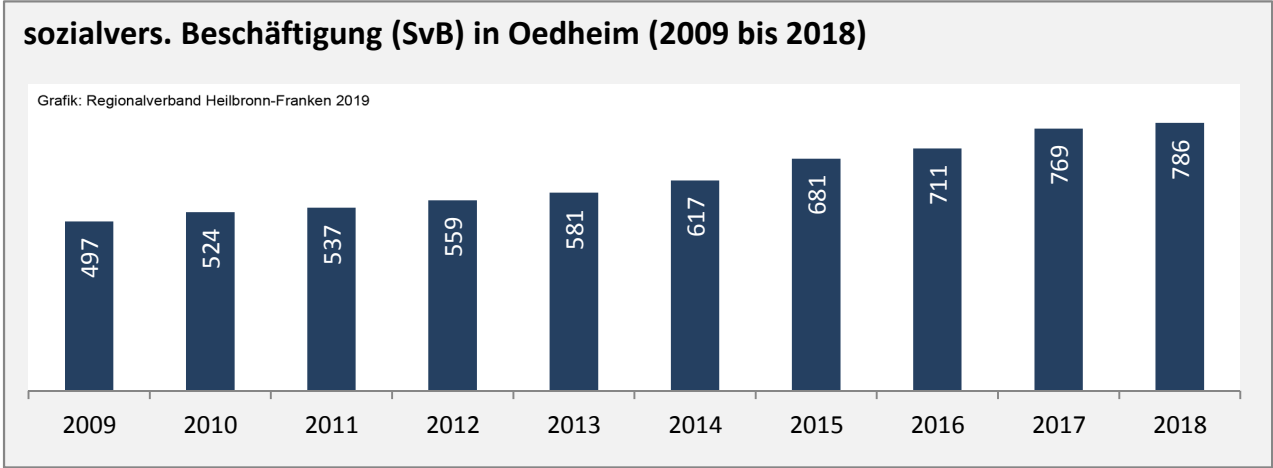
Datengrundlage: Landesamt für Statistik Baden-Württemberg

Abbildungen und Berechnungen: Regionalverband Heilbronn-Franken

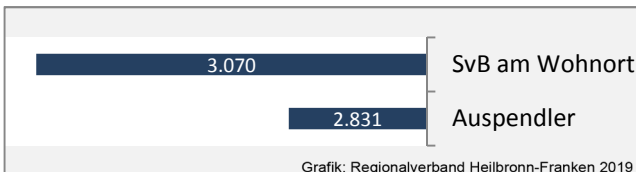
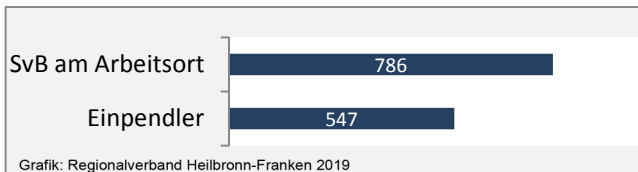
Oedheim - Bevölkerung



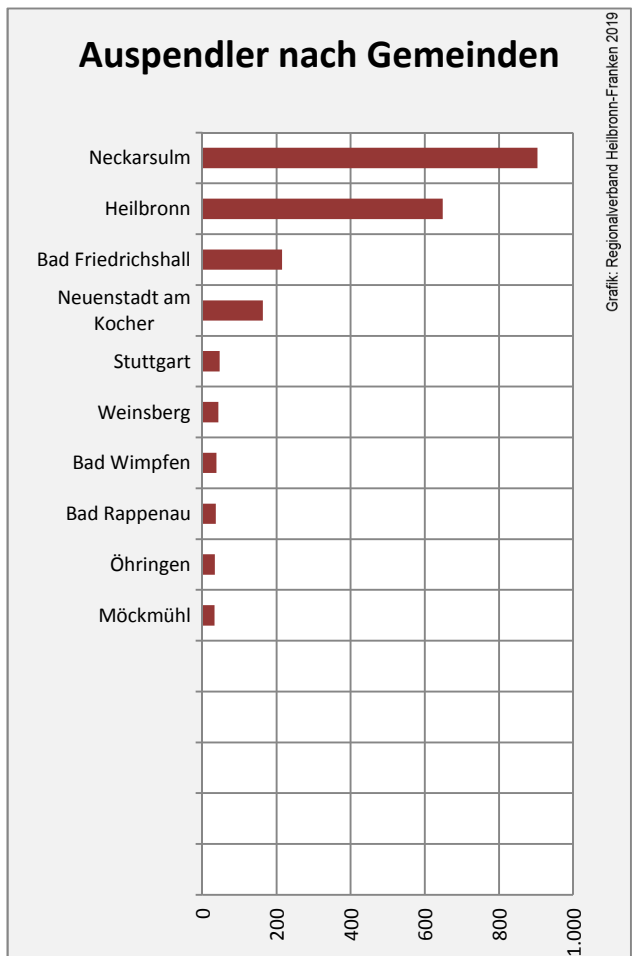
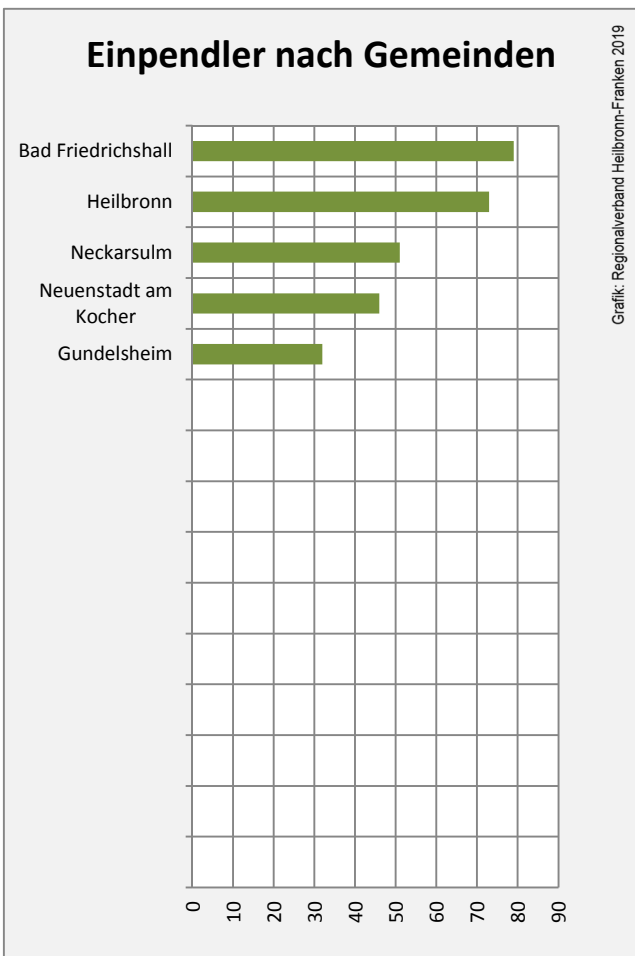
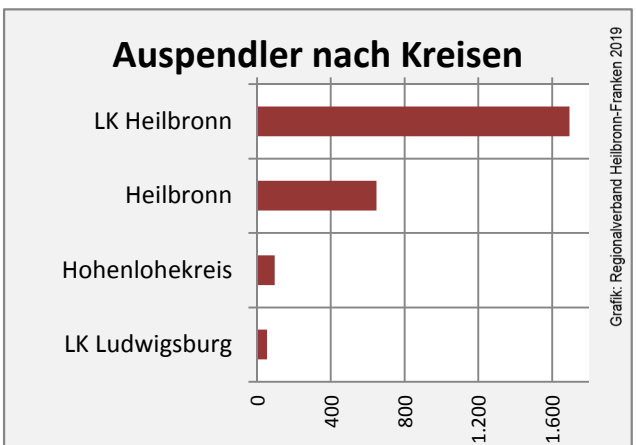
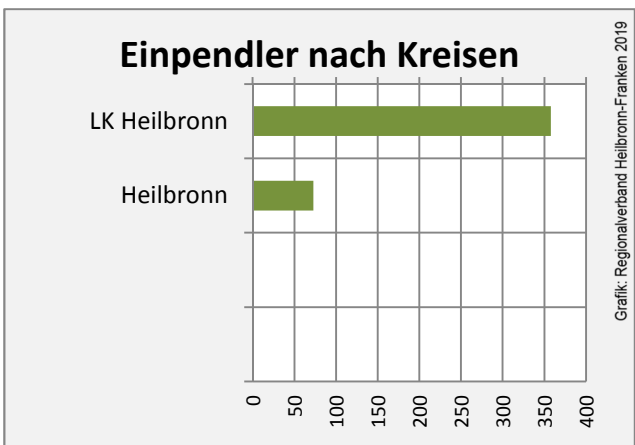
Oedheim - Beschäftigung



Oedheim - Pendlerverflechtungen 2018



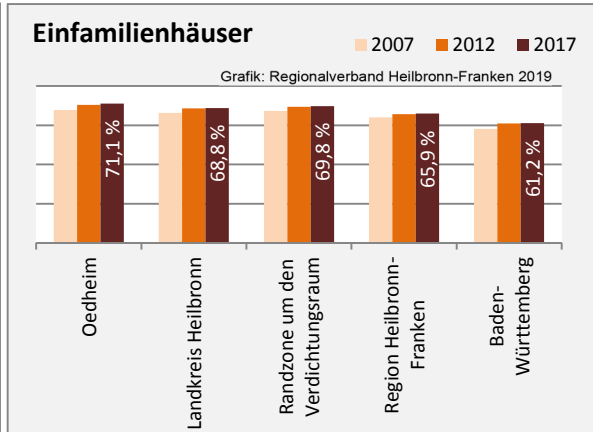
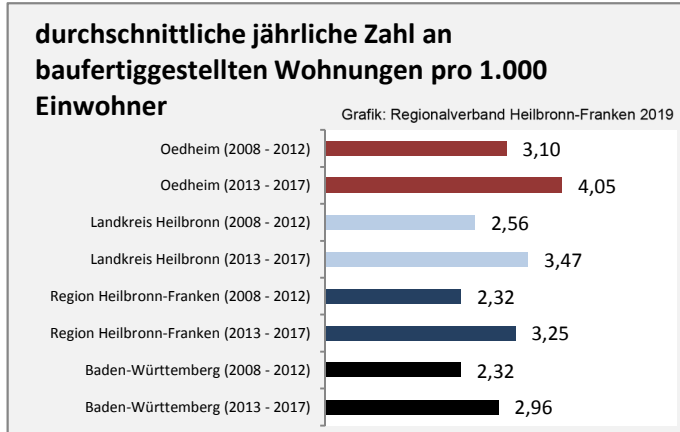
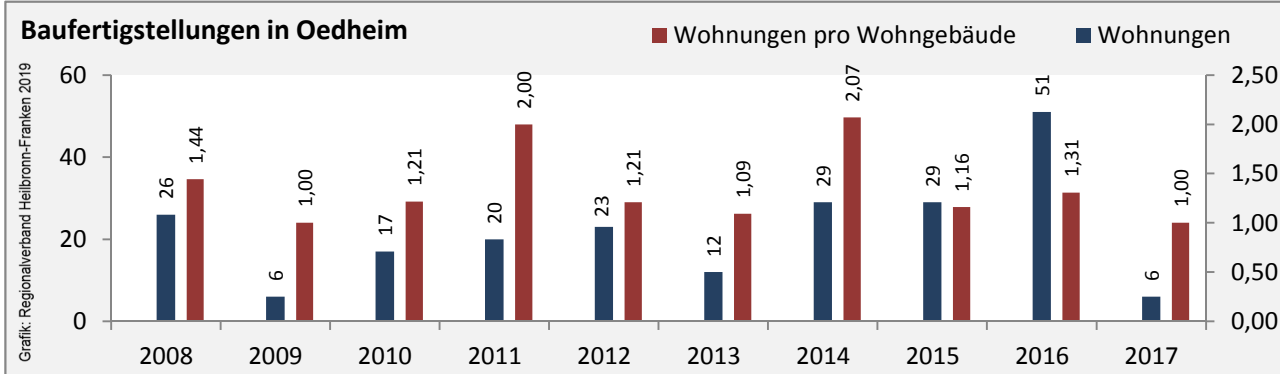
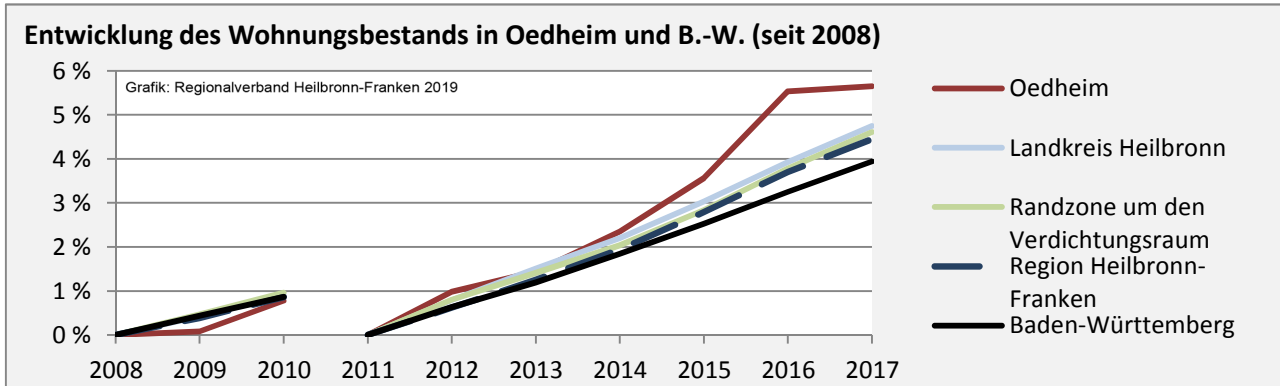
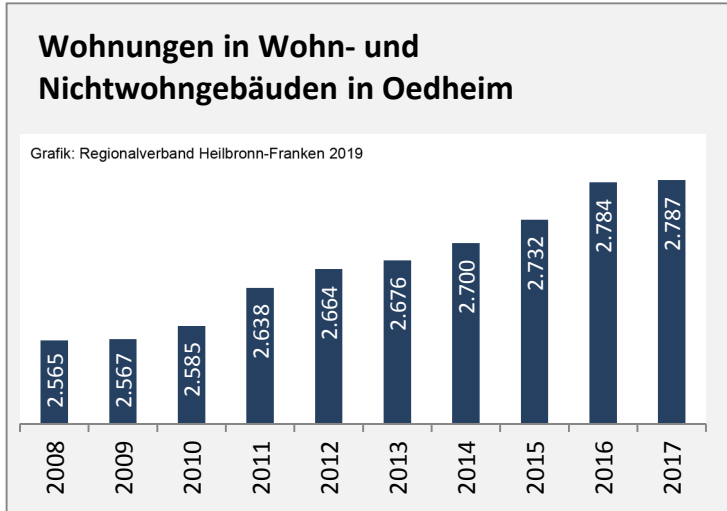
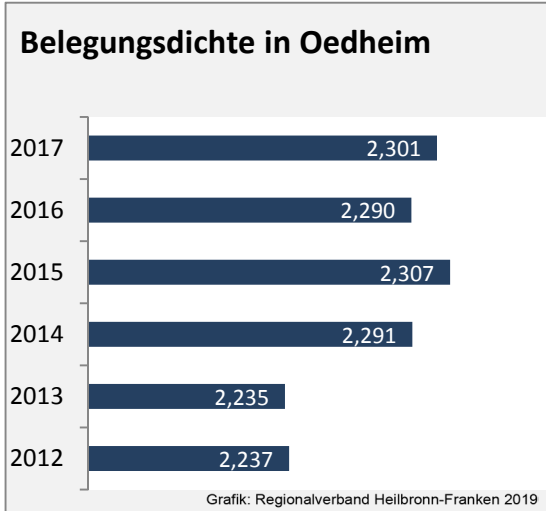
Pendlersaldo: -2284



Datengrundlage: Statistik der Bundesagentur für Arbeit

Abbildungen: Regionalverband Heilbronn-Franken (keine Berücksichtigung von Werten unter 30)

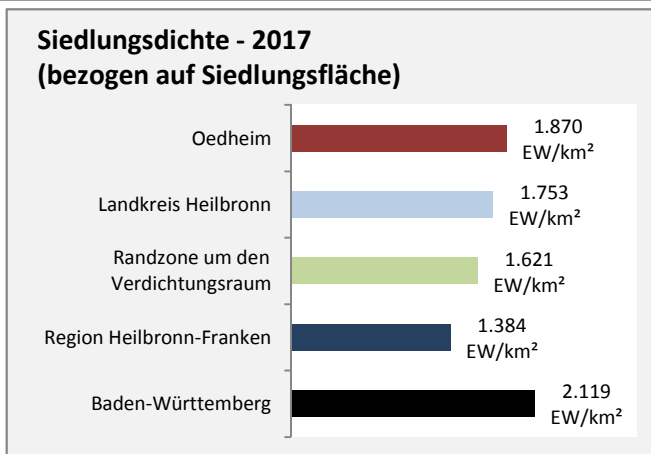
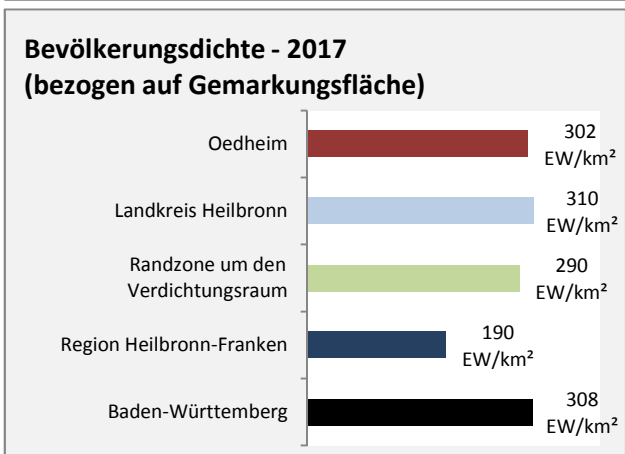
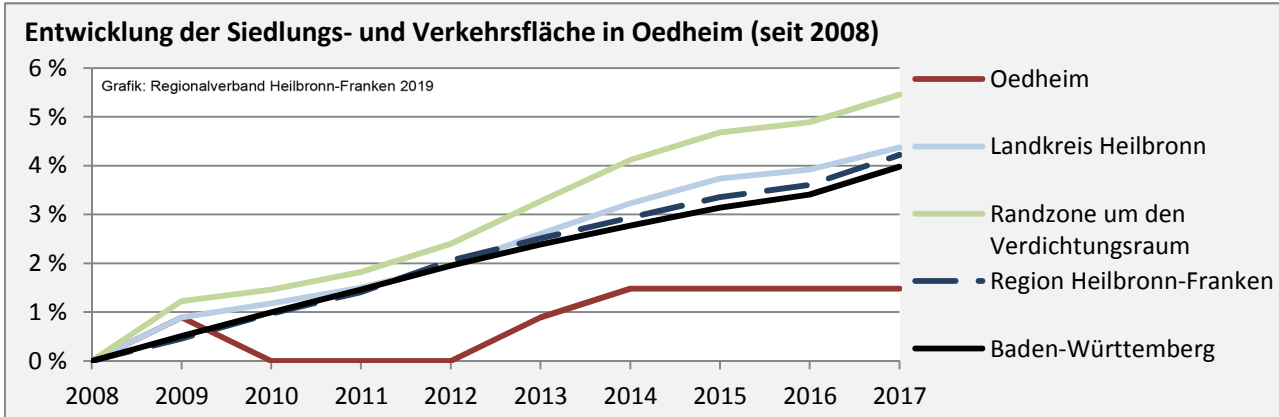
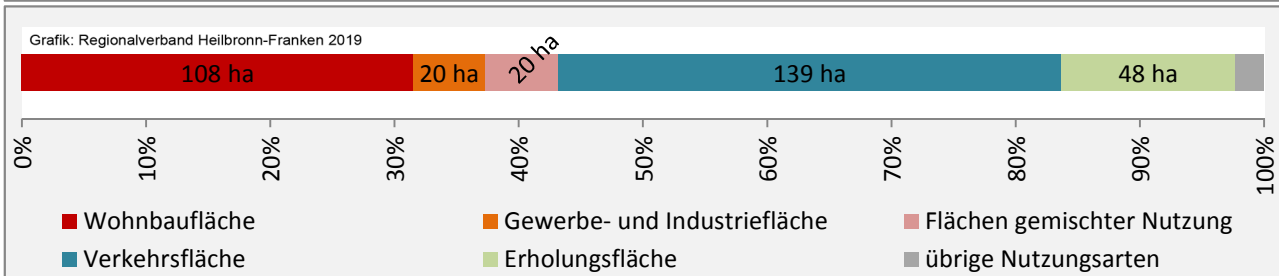

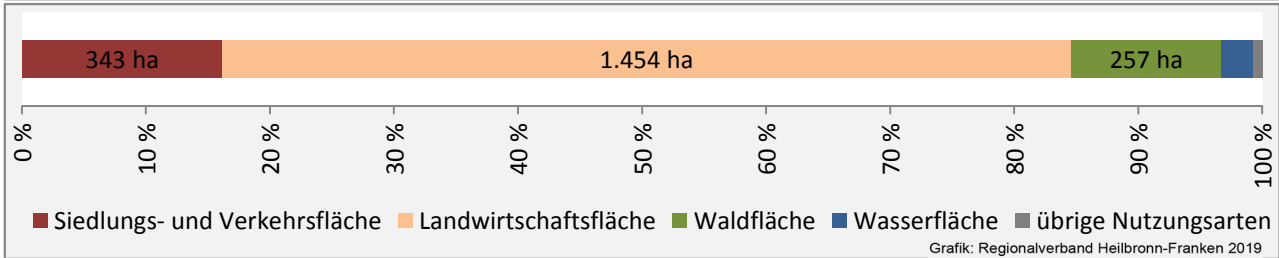
Oedheim - Wohnungsbestand und -entwicklung



Datengrundlage: Statistisches Landesamt Baden-Württemberg (ab 2011: Zensus 2011)

Abbildungen und Berechnungen: Regionalverband Heilbronn-Franken

Oedheim - Flächenentwicklung



Datengrundlage: Landesamt für Statistik Baden-Württemberg

Abbildungen und Berechnungen: Regionalverband Heilbronn-Franken