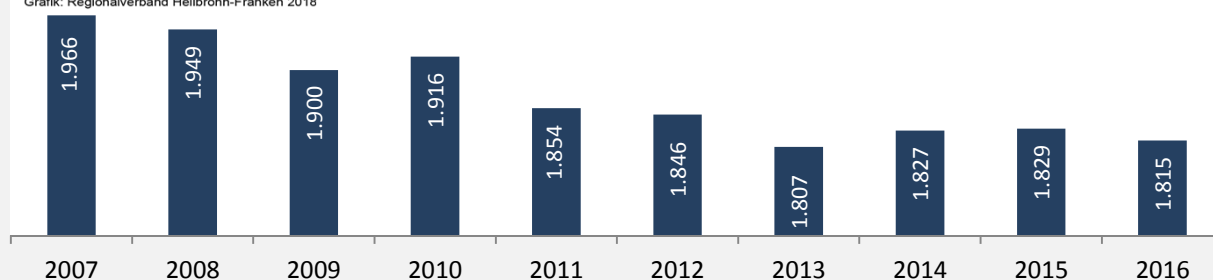


Widdern - Bevölkerung

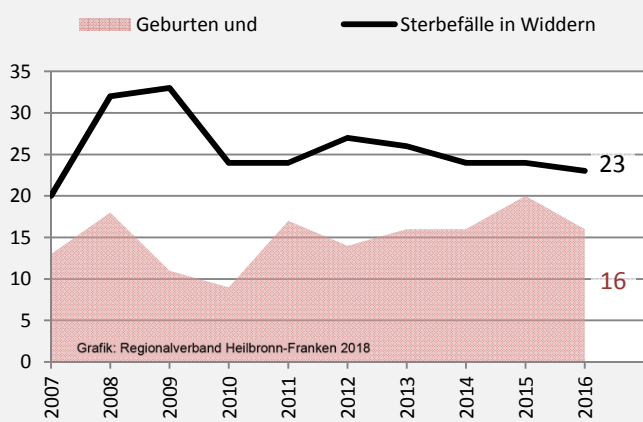
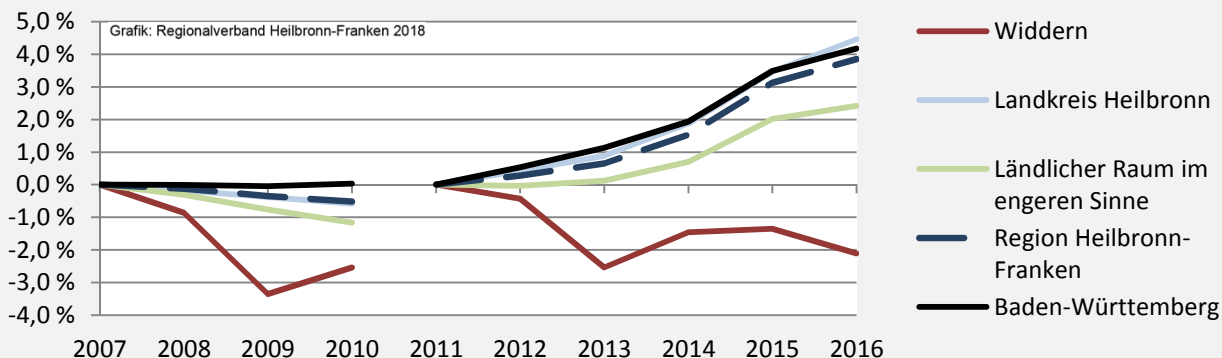
Bevölkerungsstand in Widdern (2007 bis 2016)

Grafik: Regionalverband Heilbronn-Franken 2018

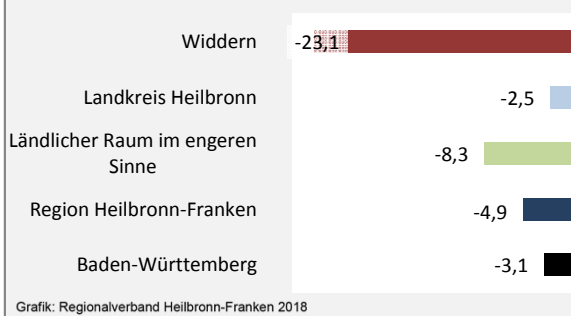


Bevölkerungsentwicklung in Widdern (seit 2007)

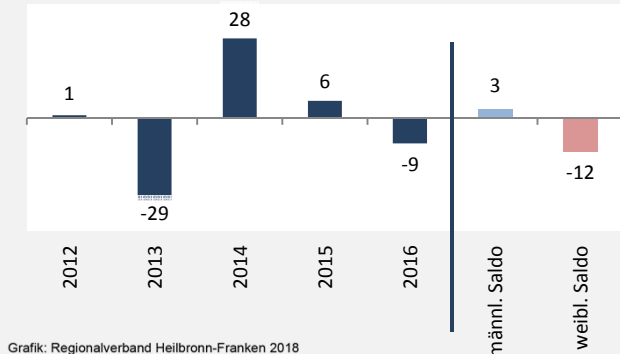
Grafik: Regionalverband Heilbronn-Franken 2018



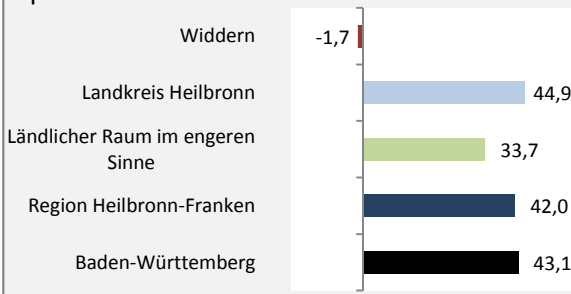
5-Jahres-Wertung (2012 - 2016): natürliche Bevölkerungsentwicklung pro 1.000 Einwohner



Wanderungssaldi Widdern



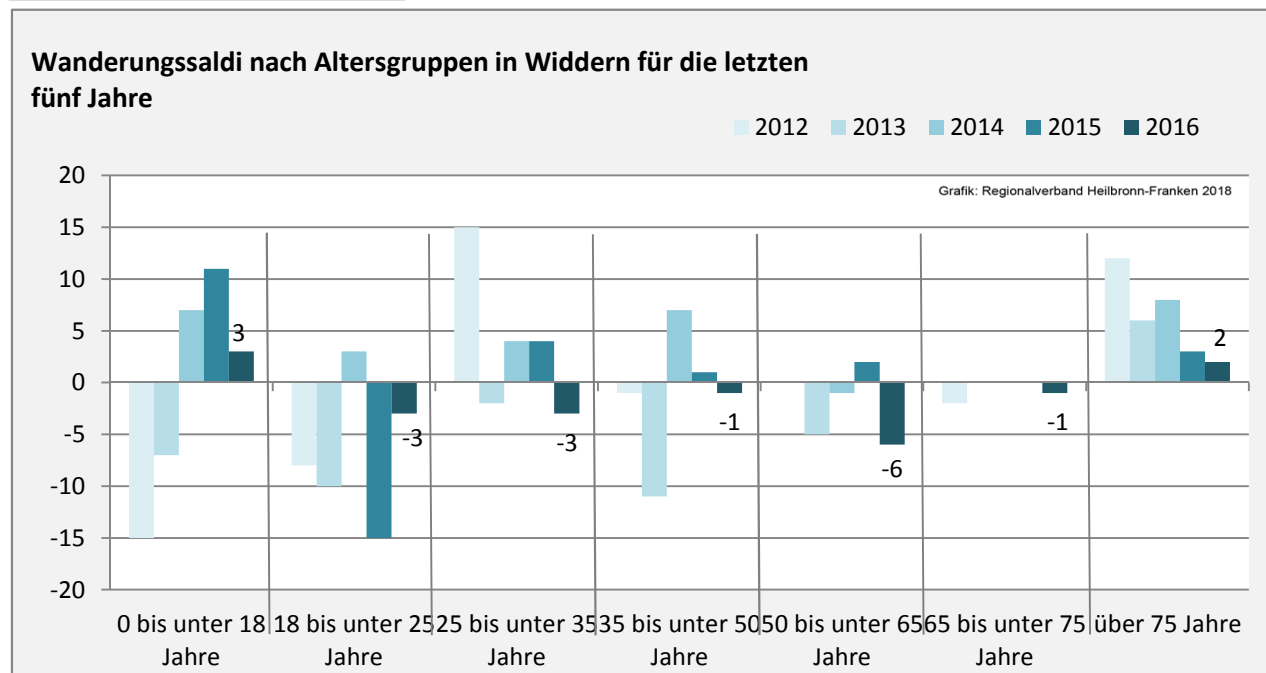
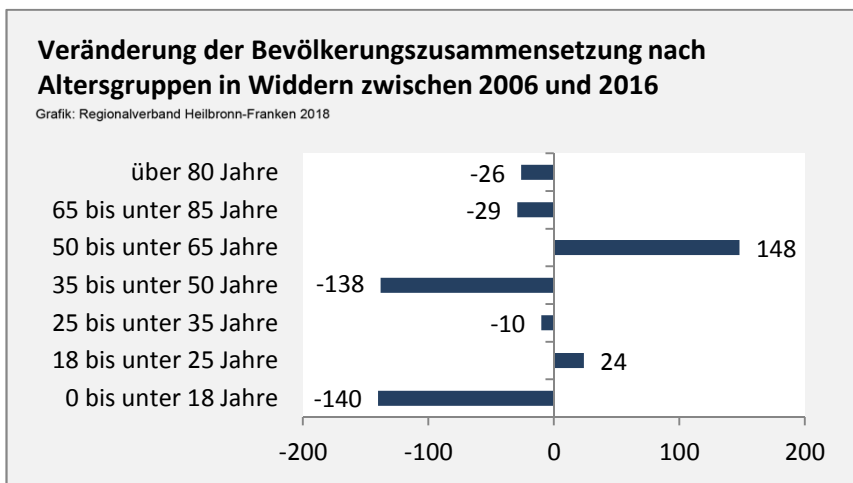
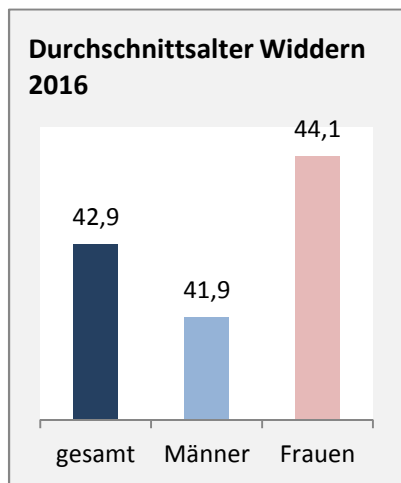
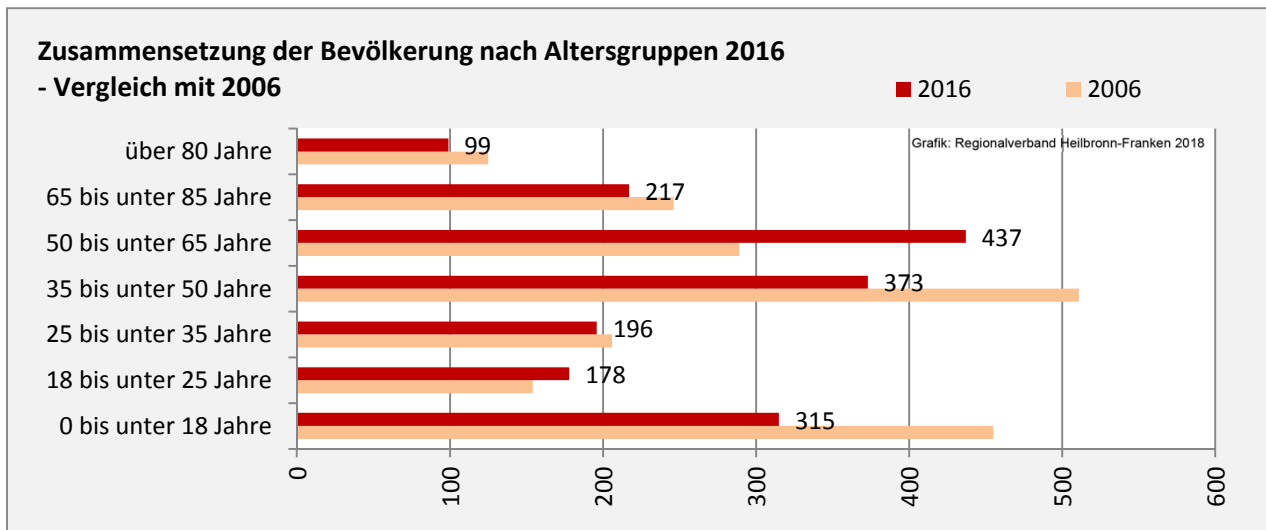
5-Jahres-Wertung (2012 - 2016): Wanderungsgewinne bzw. -verluste pro 1.000 Einwohner



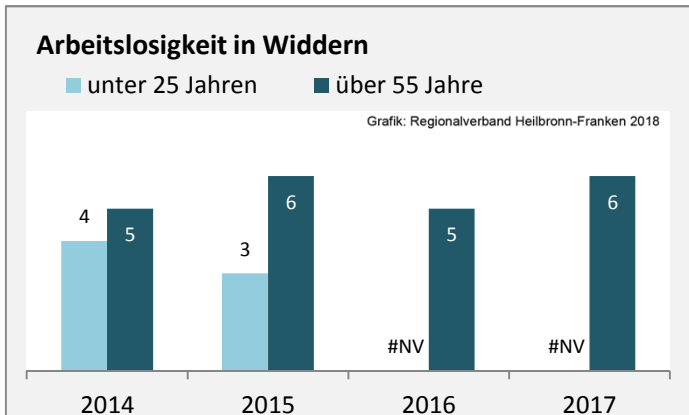
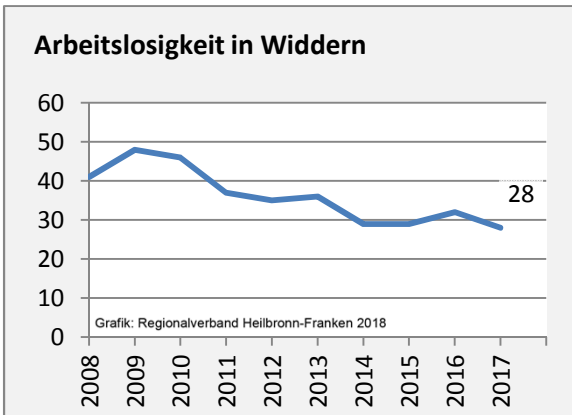
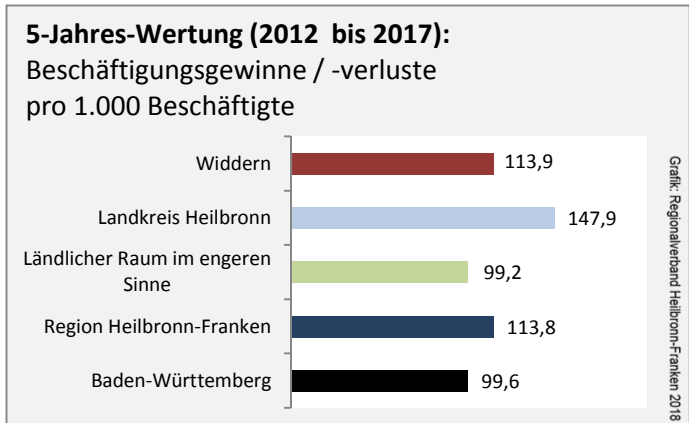
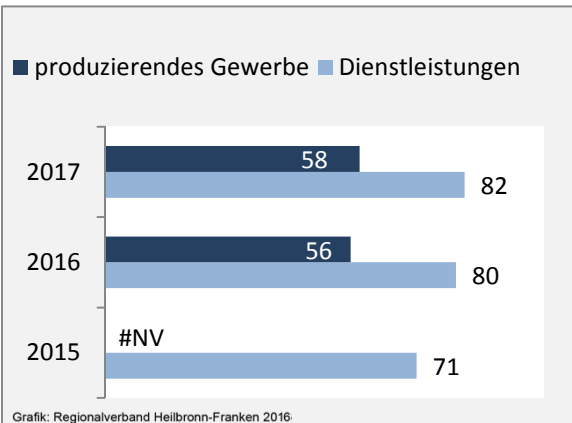
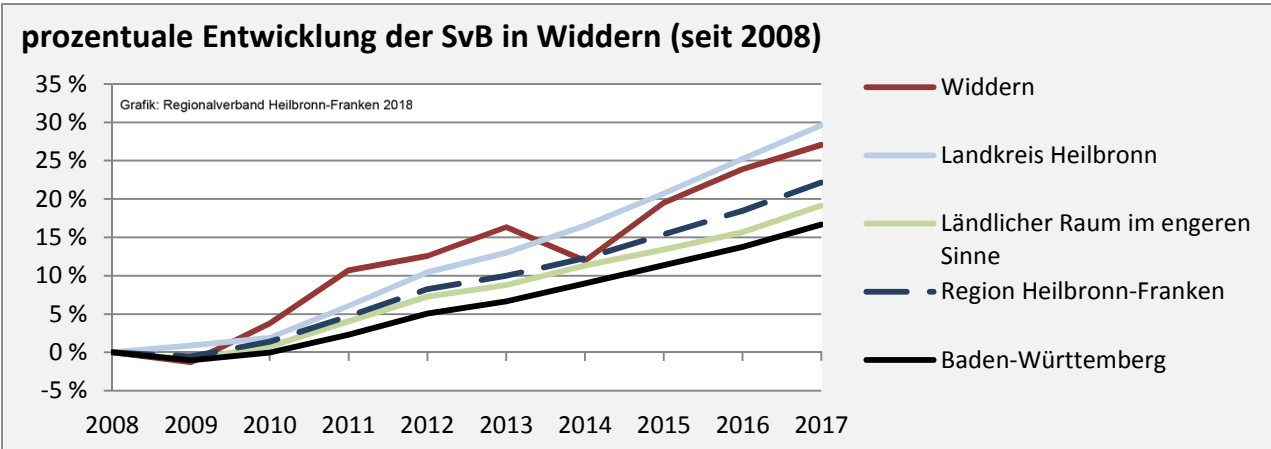
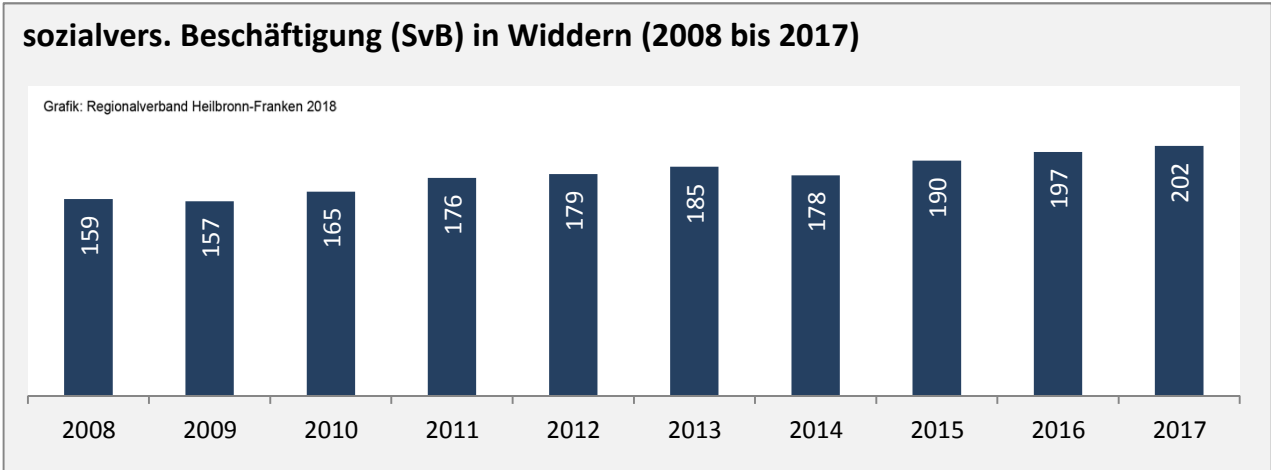
Datengrundlage: Landesamt für Statistik Baden-Württemberg

Abbildungen und Berechnungen: Regionalverband Heilbronn-Franken

Widdern - Bevölkerung



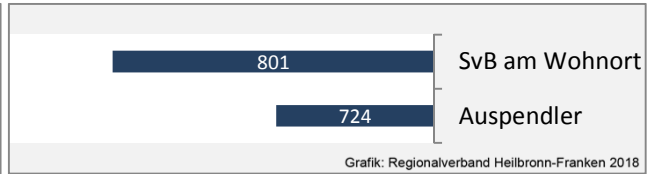
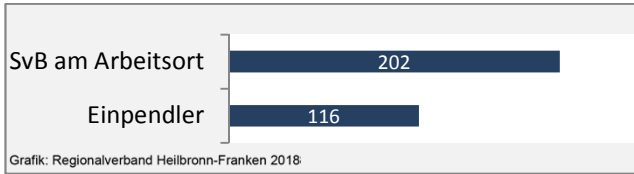
Widdern - Beschäftigung



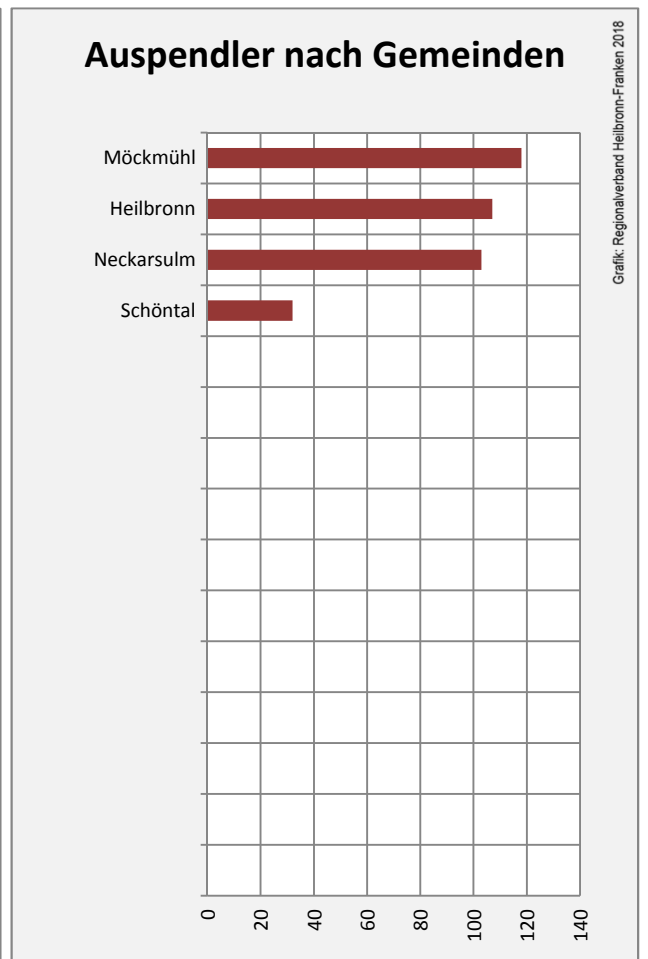

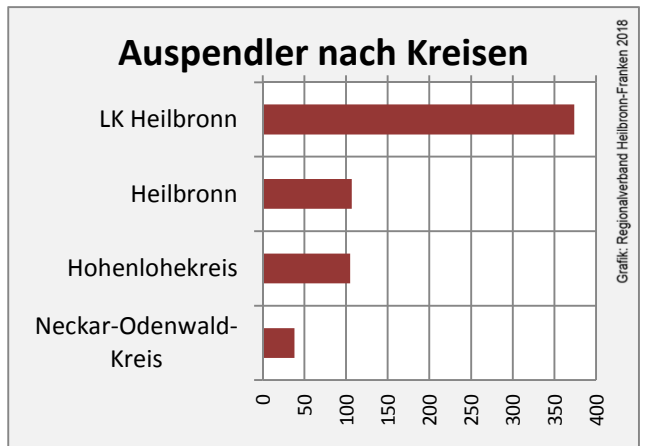
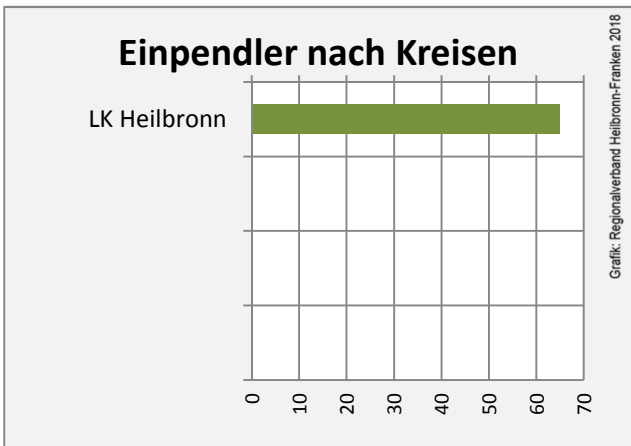
Datengrundlage: Statistik der Bundesagentur für Arbeit

Abbildungen und Berechnungen: Regionalverband Heilbronn-Franken

Widdern - Pendlerverflechtungen 2017



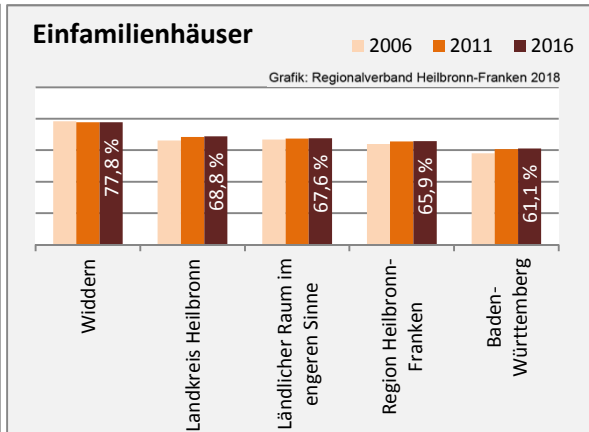
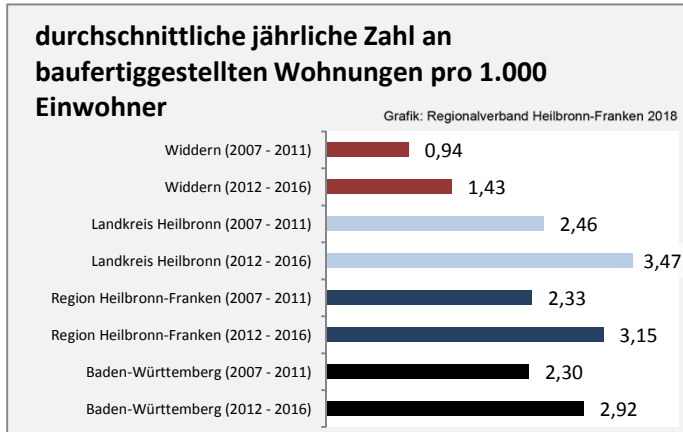
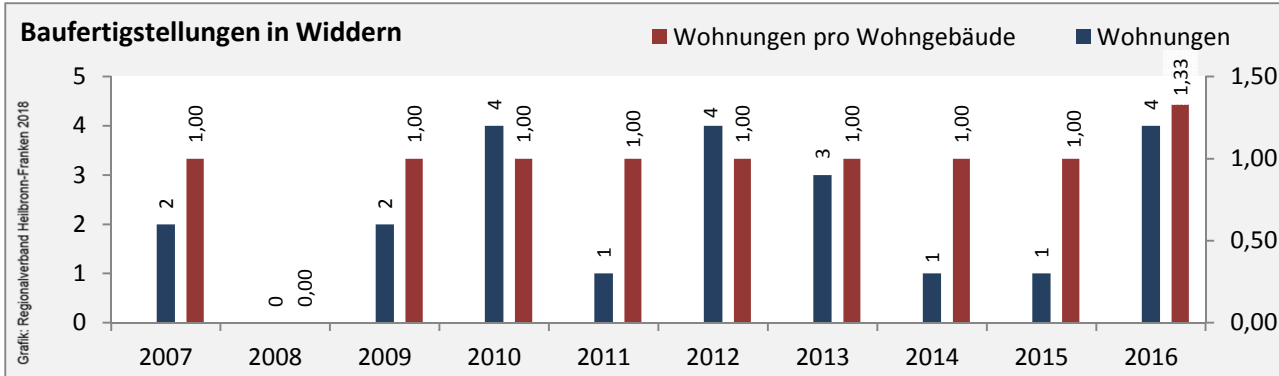
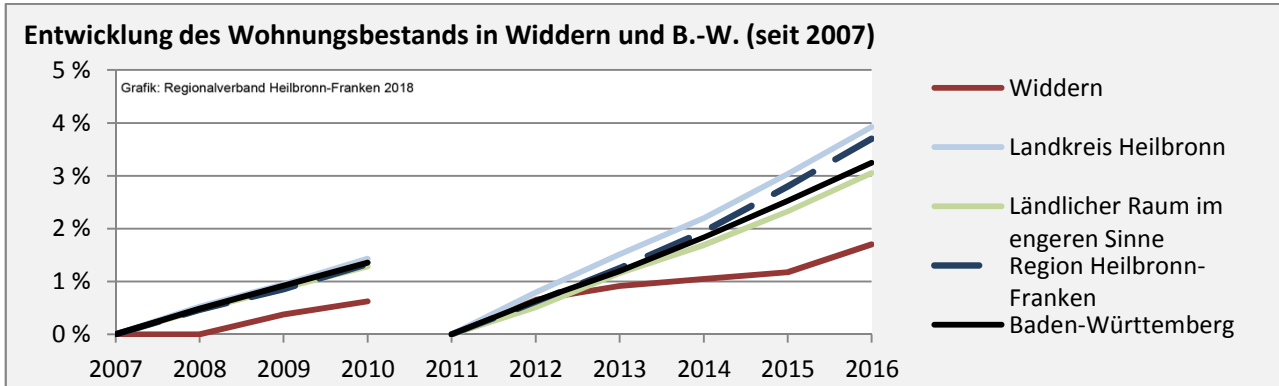
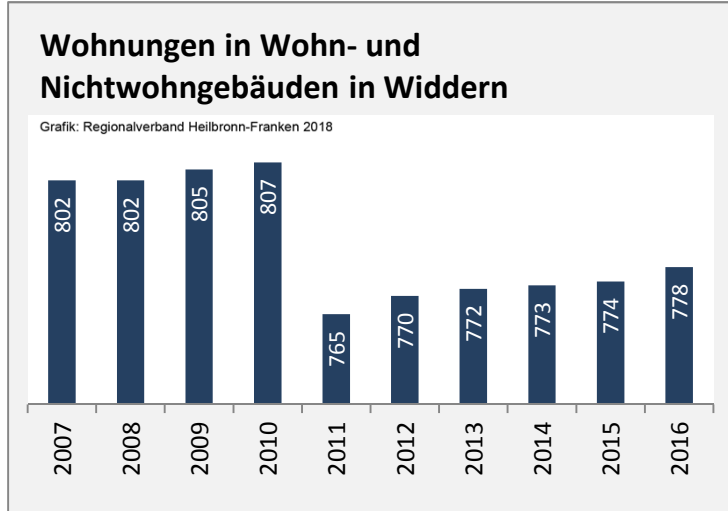
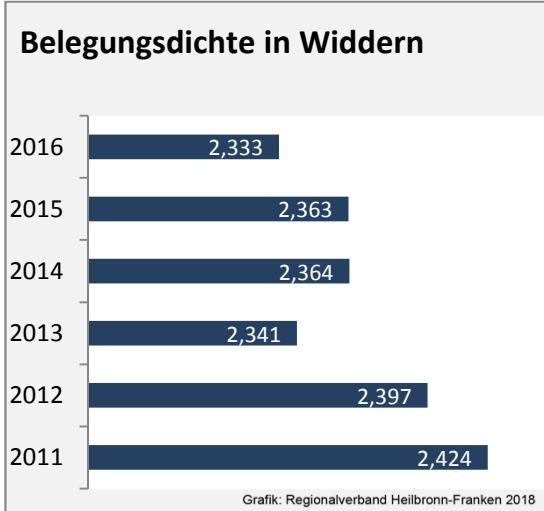
Pendlersaldo: -608



Datengrundlage: Statistik der Bundesagentur für Arbeit

Abbildungen: Regionalverband Heilbronn-Franken (keine Berücksichtigung von Werten unter 30)

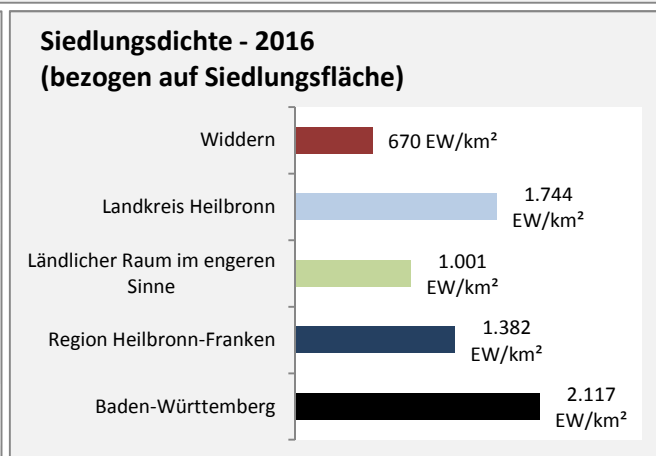
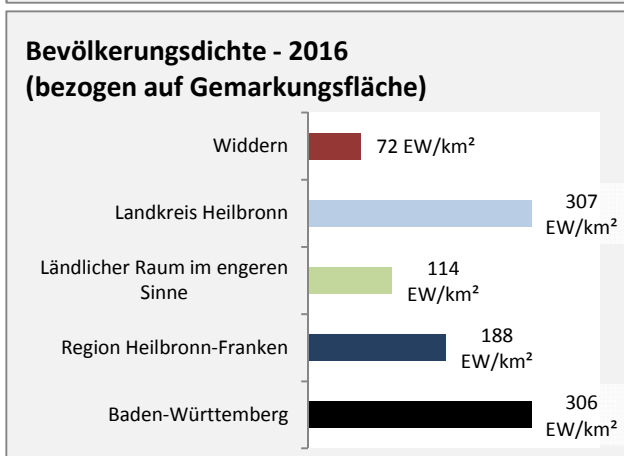
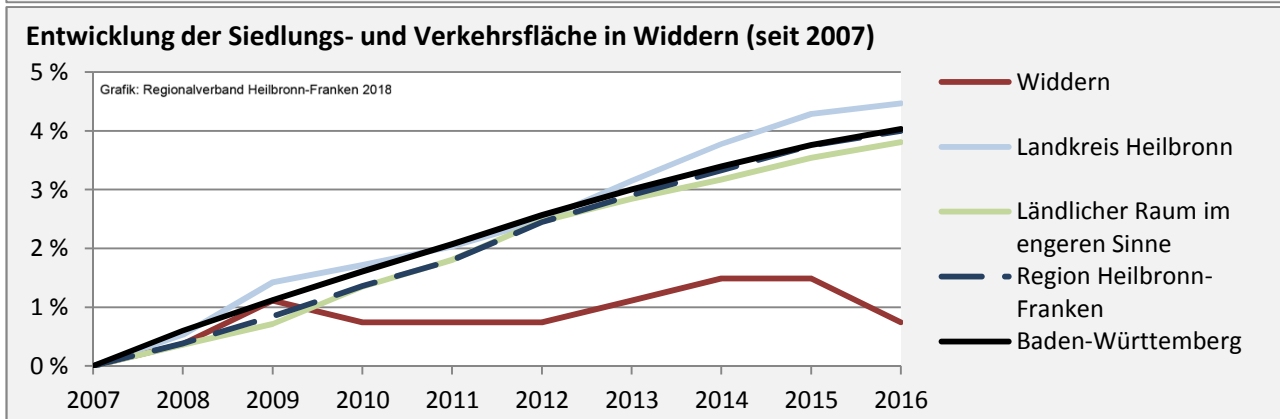
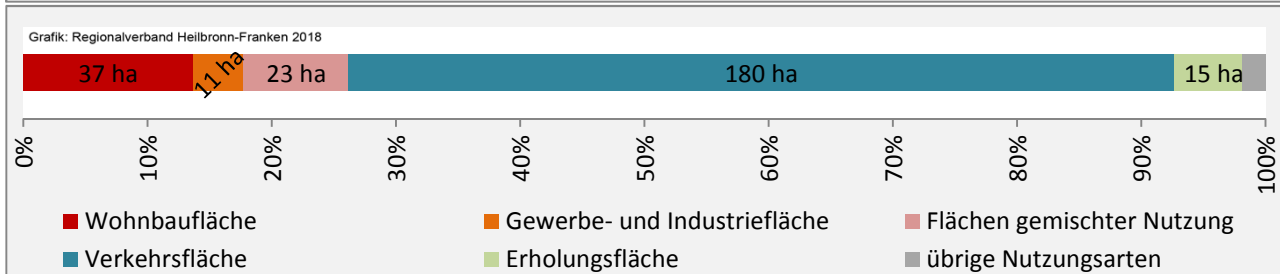
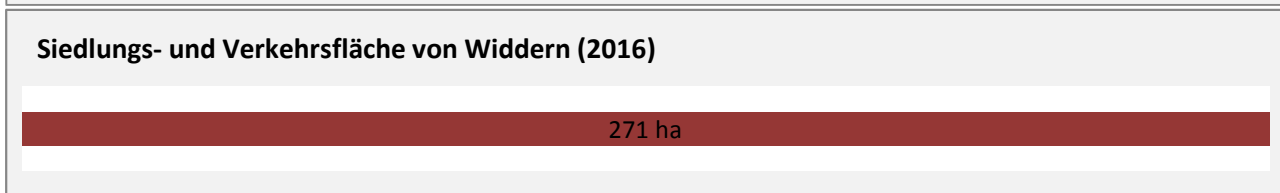
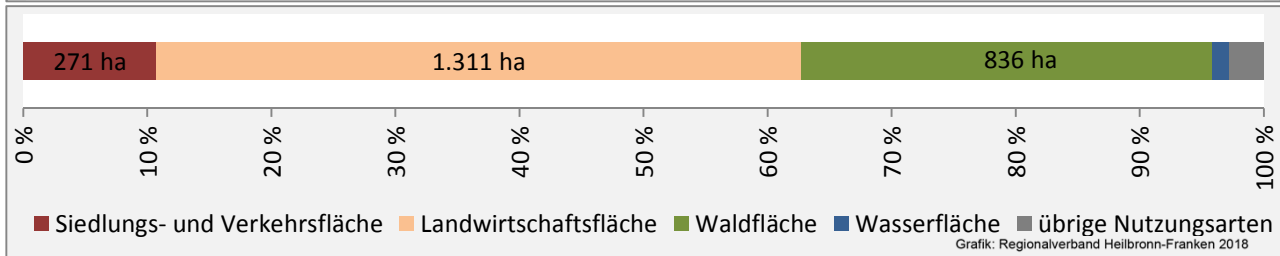
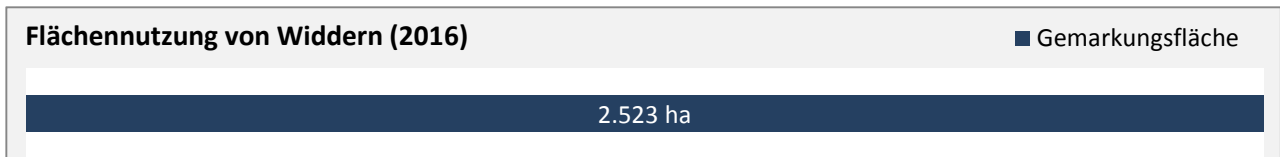
Widdern - Wohnungsbestand und -entwicklung



Datengrundlage: Statistisches Landesamt Baden-Württemberg (ab 2011: Zensus 2011)

Abbildungen und Berechnungen: Regionalverband Heilbronn-Franken

Widdern - Flächenentwicklung



Datengrundlage: Landesamt für Statistik Baden-Württemberg

Abbildungen und Berechnungen: Regionalverband Heilbronn-Franken